

Comune di Gubbio
CATASTO DELLE AREE PERCORSE DAL FUOCO

Arch. Cecilia Gaggiotti
Ing. Luca Ghigi

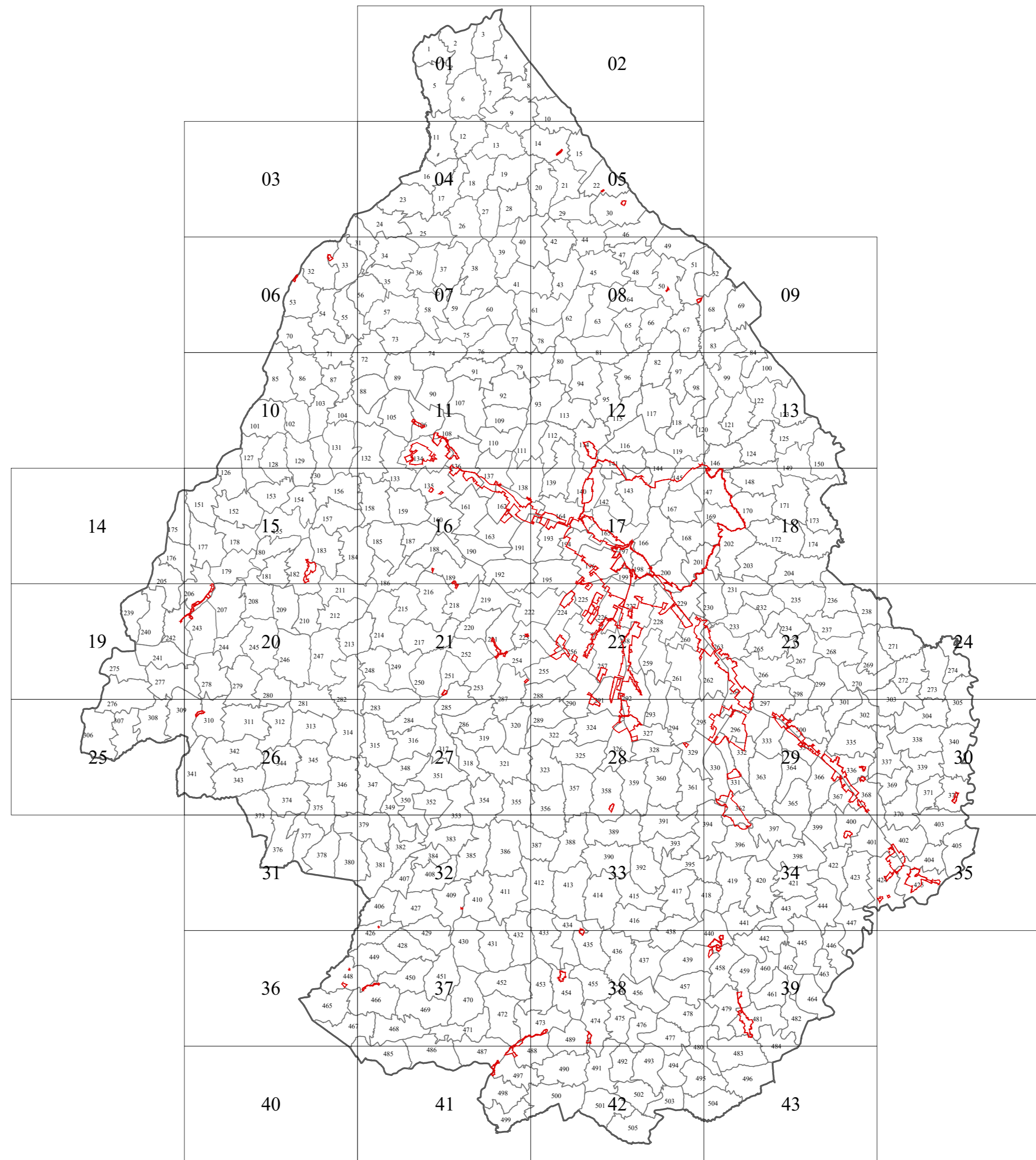
אזורי סיכון:

CARTA DELLE AREE PERCORSE DAL FUOCO
Aggiornamento anno 2023
scala 1: 10.000

Ing. Paolo Bottegoni

01

Settore Servizi Territoriali e Suape

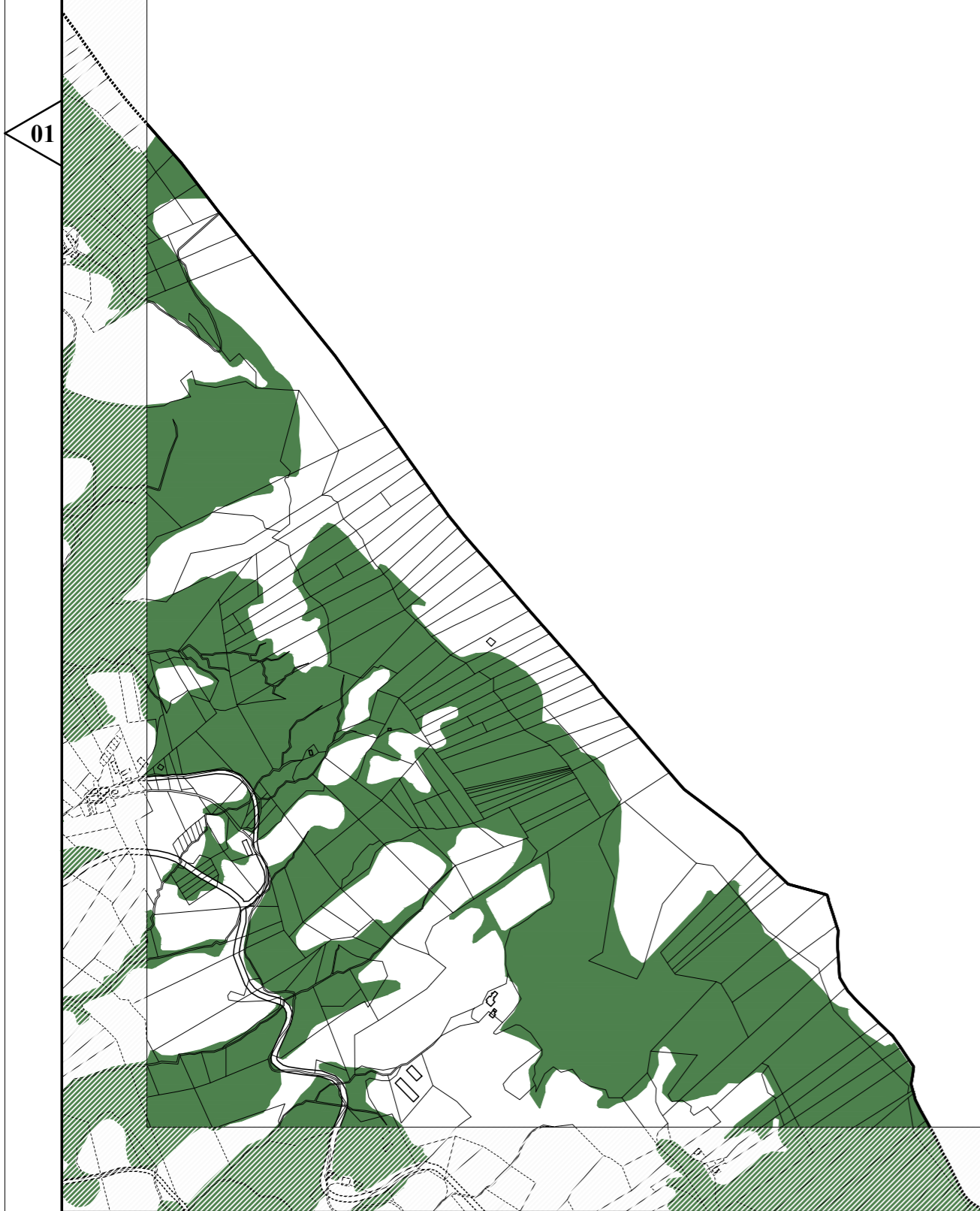



VEDI LEGENDA A PAGINA 44



02

04



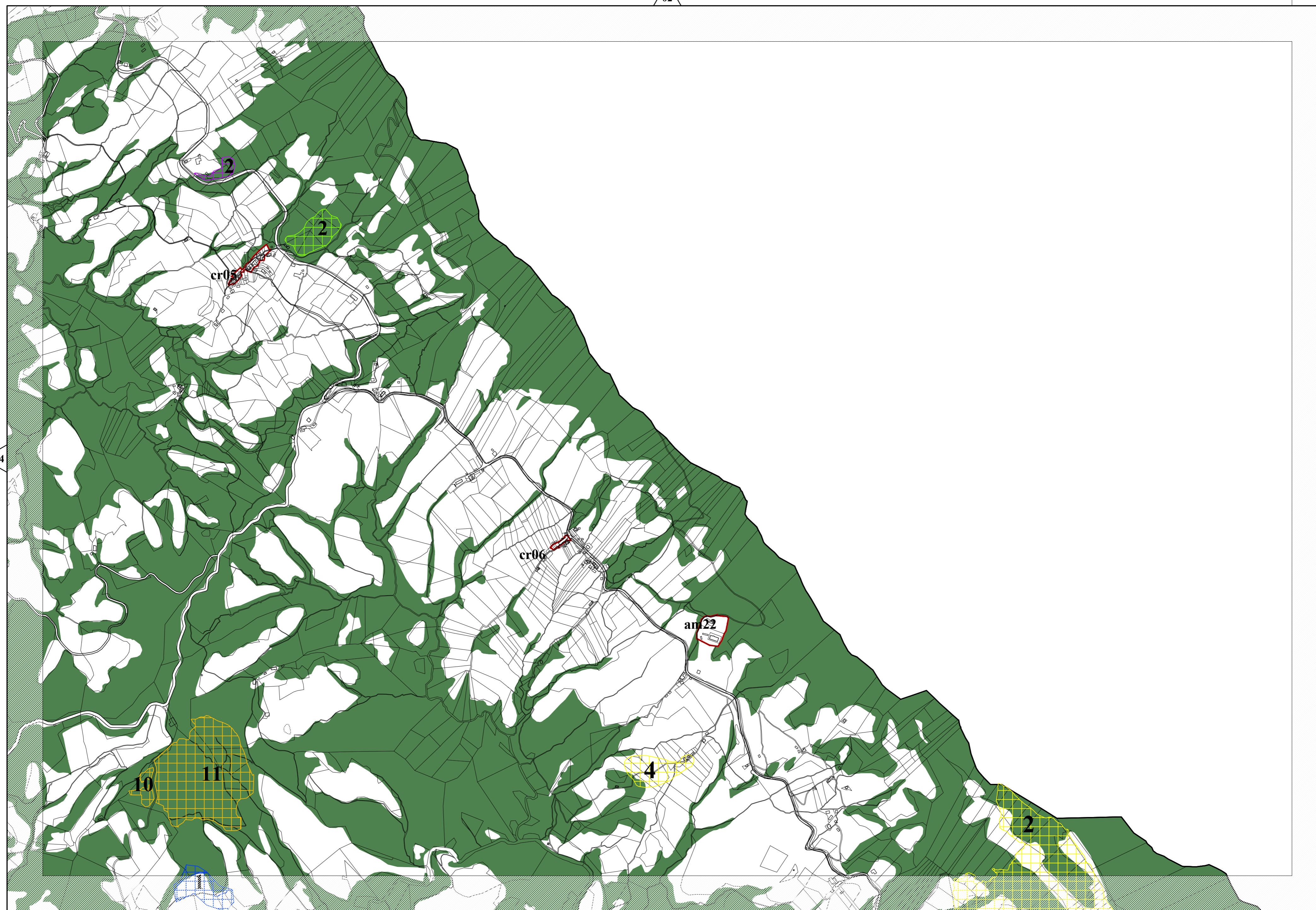


04

06



02



08

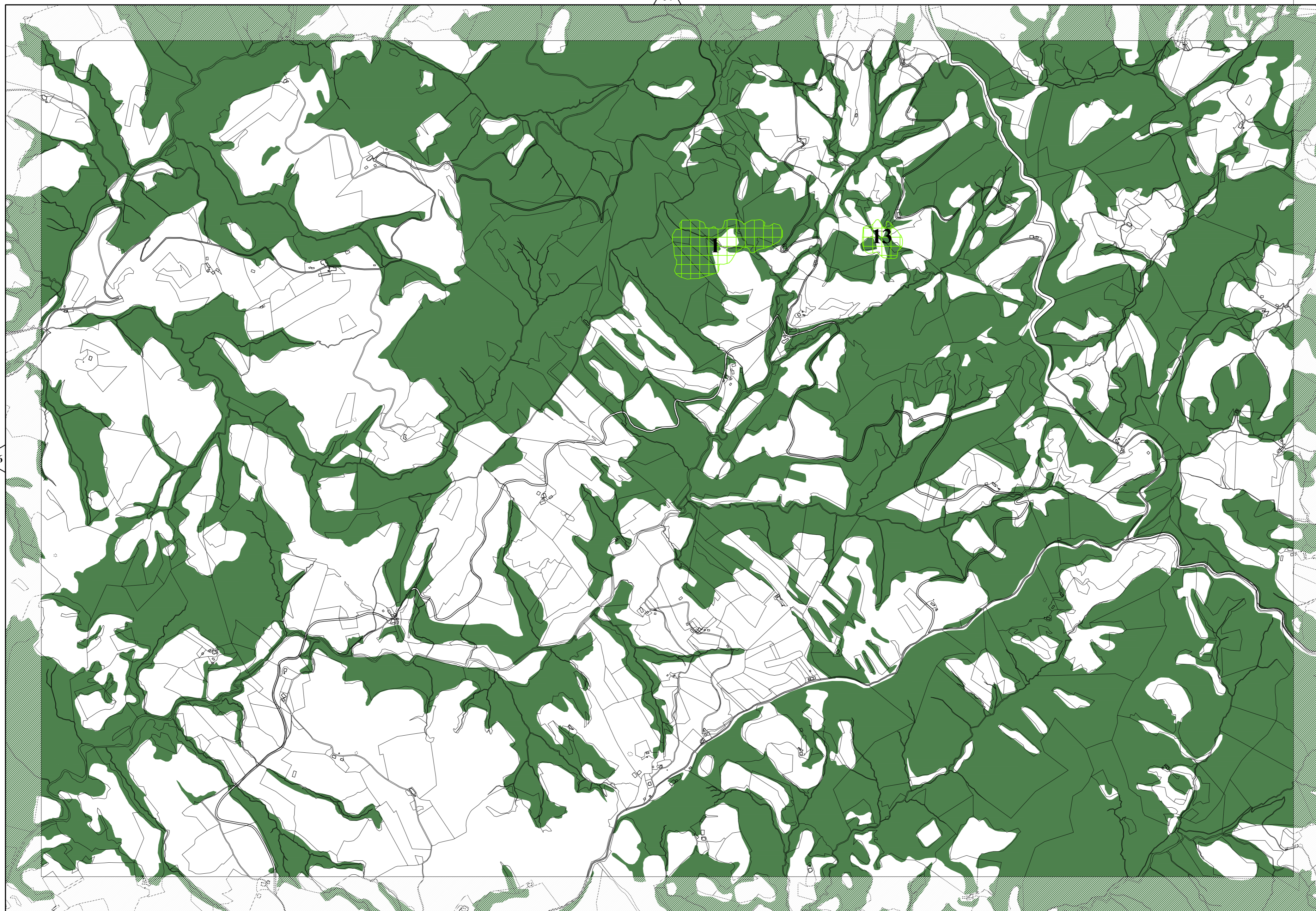
03



10

07

04

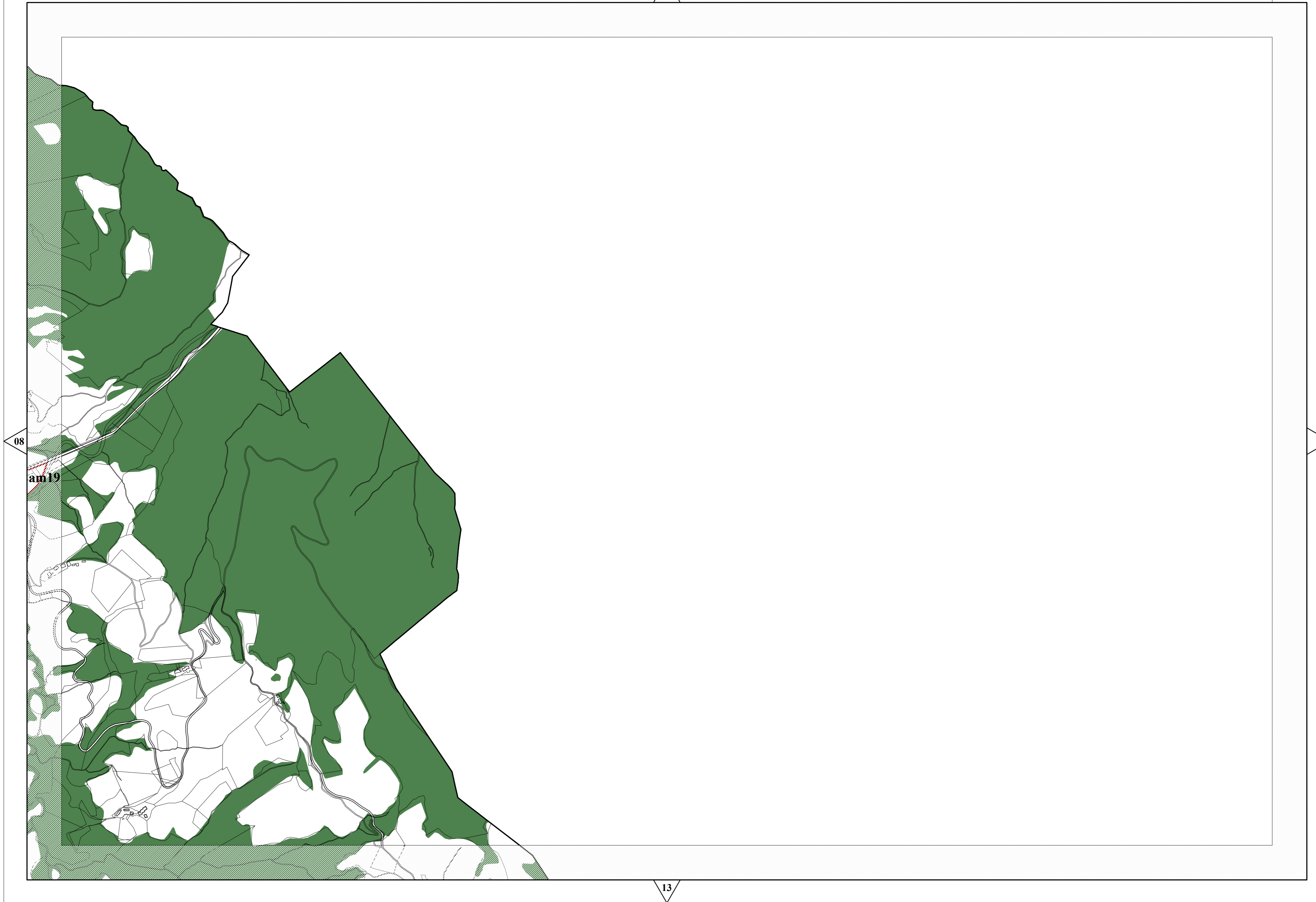


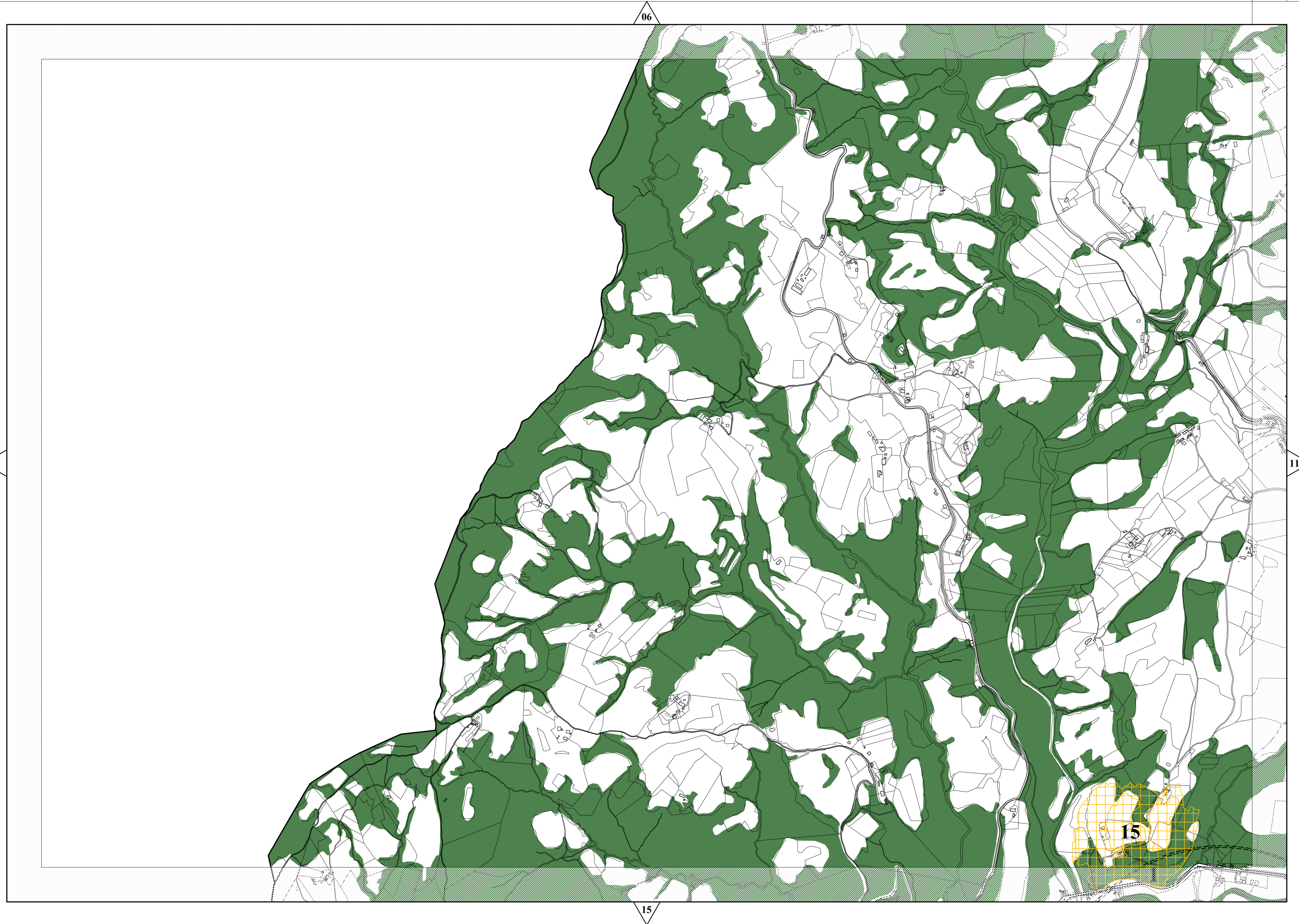
06

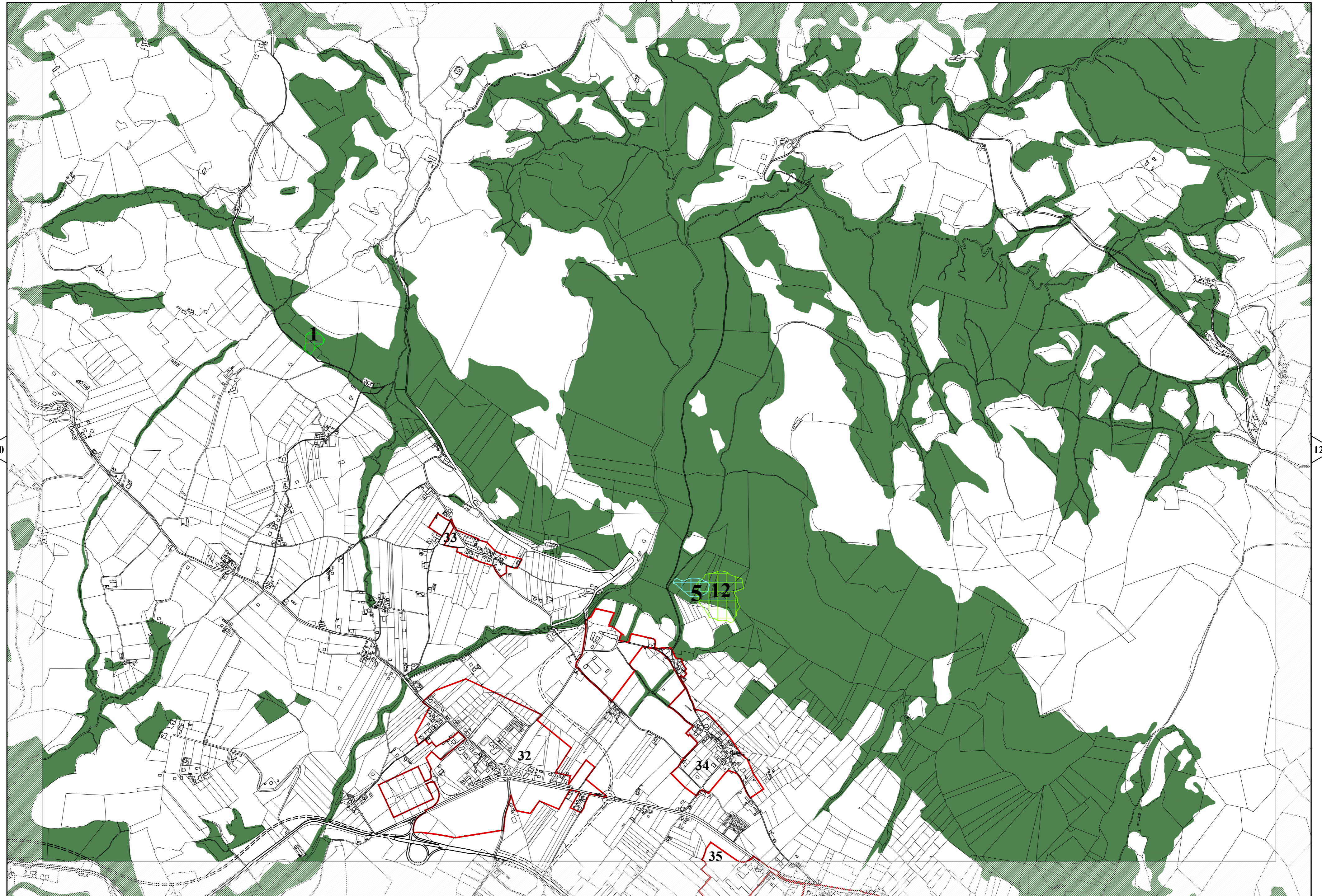
08

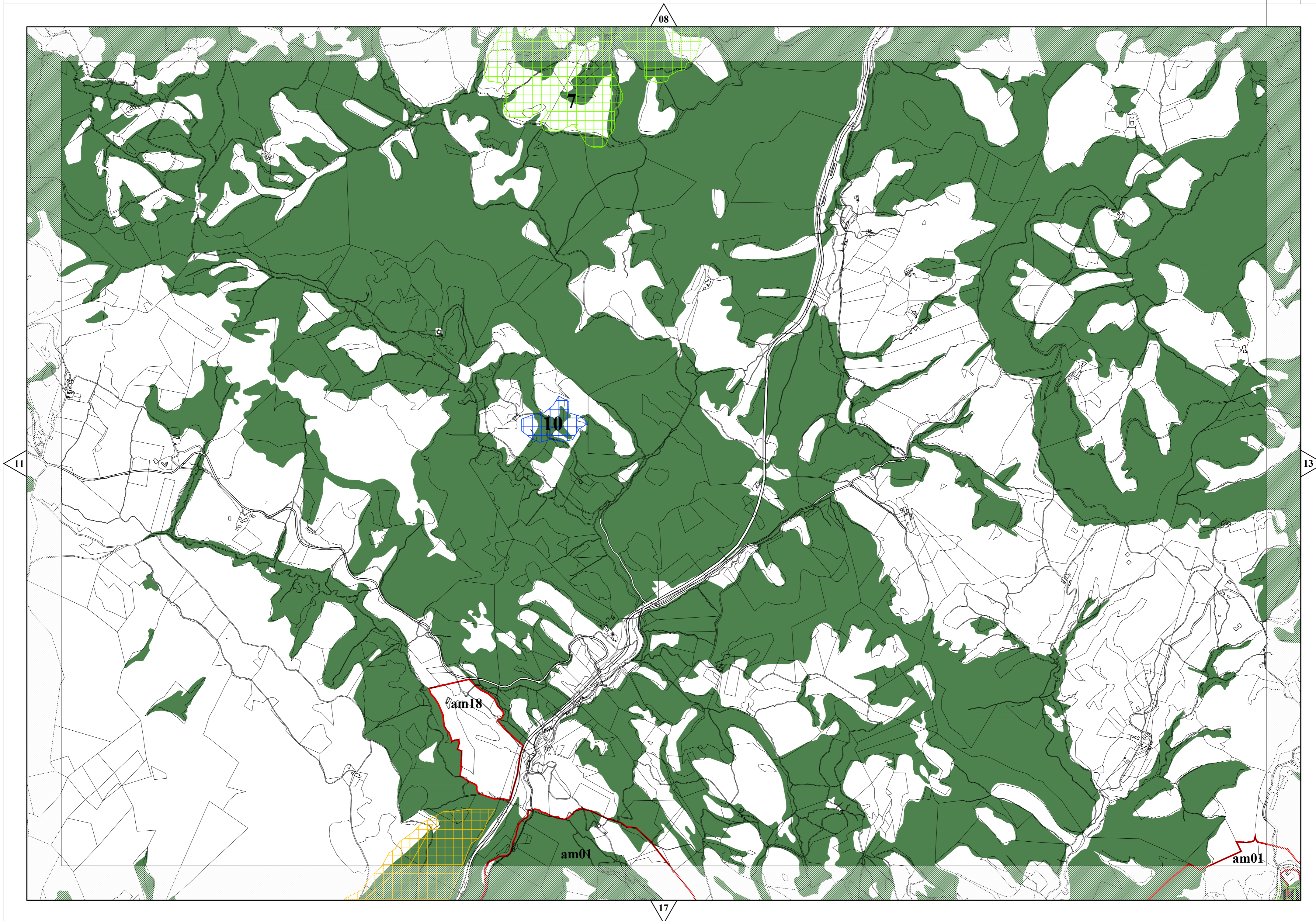
11












09

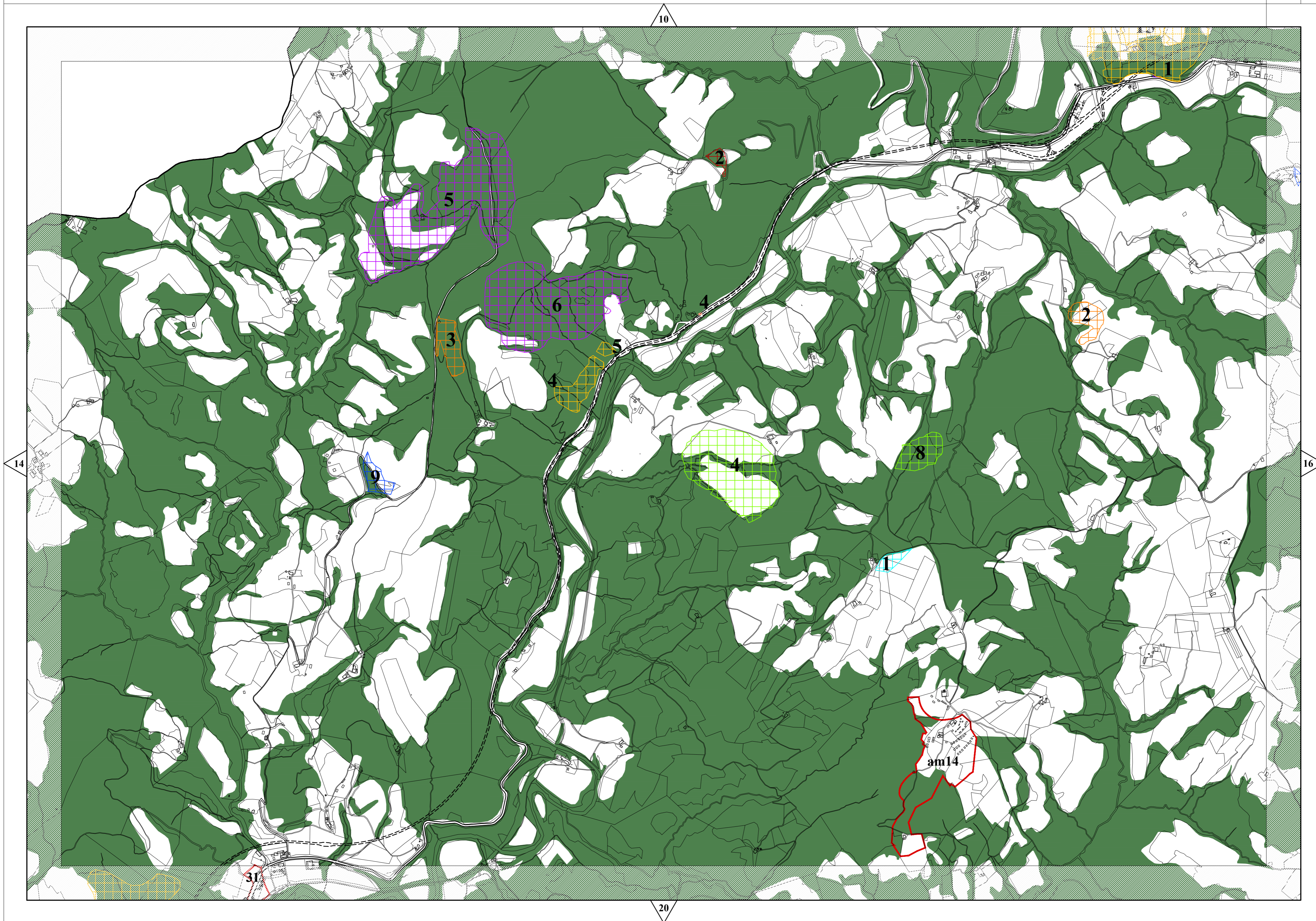
12

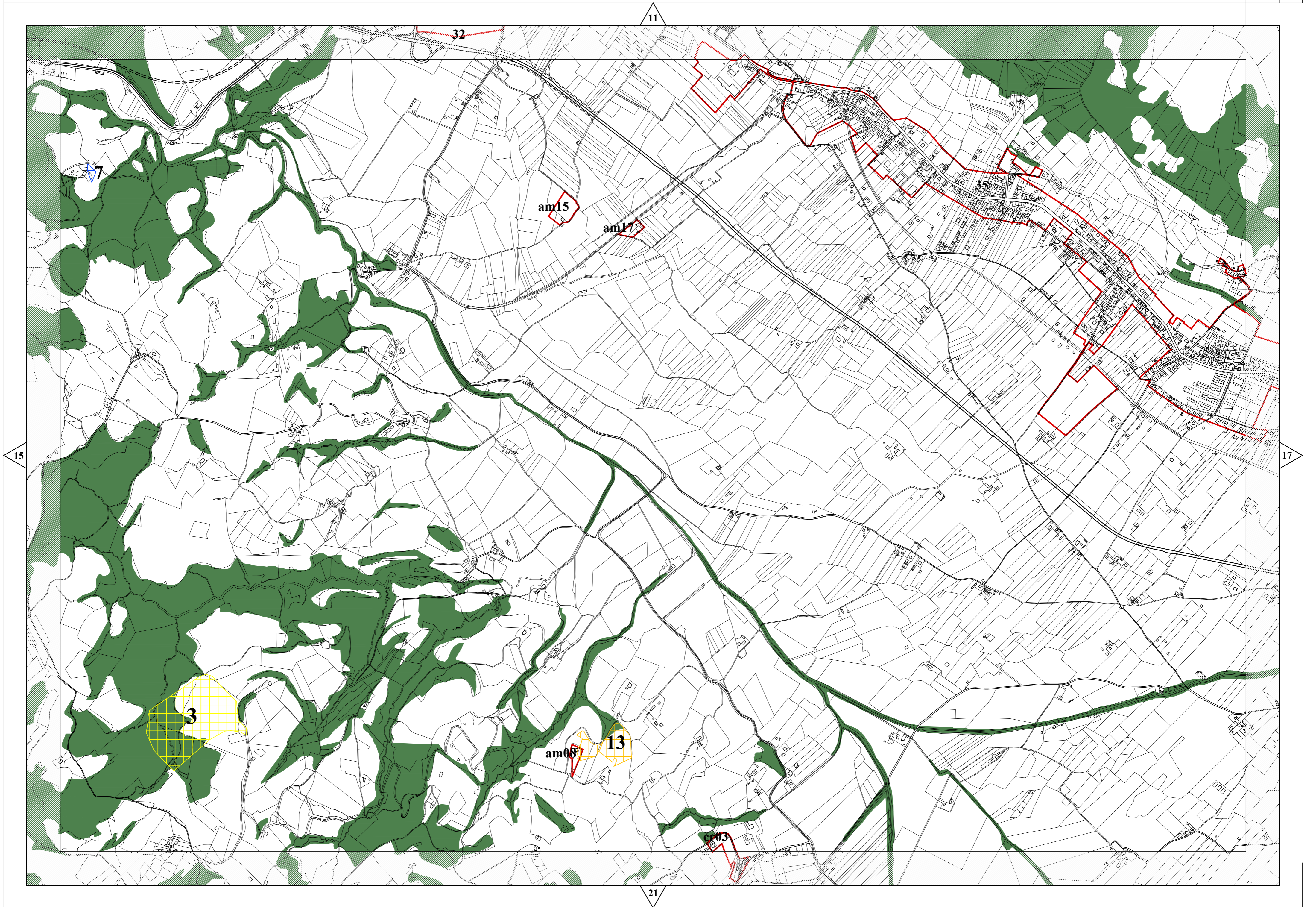


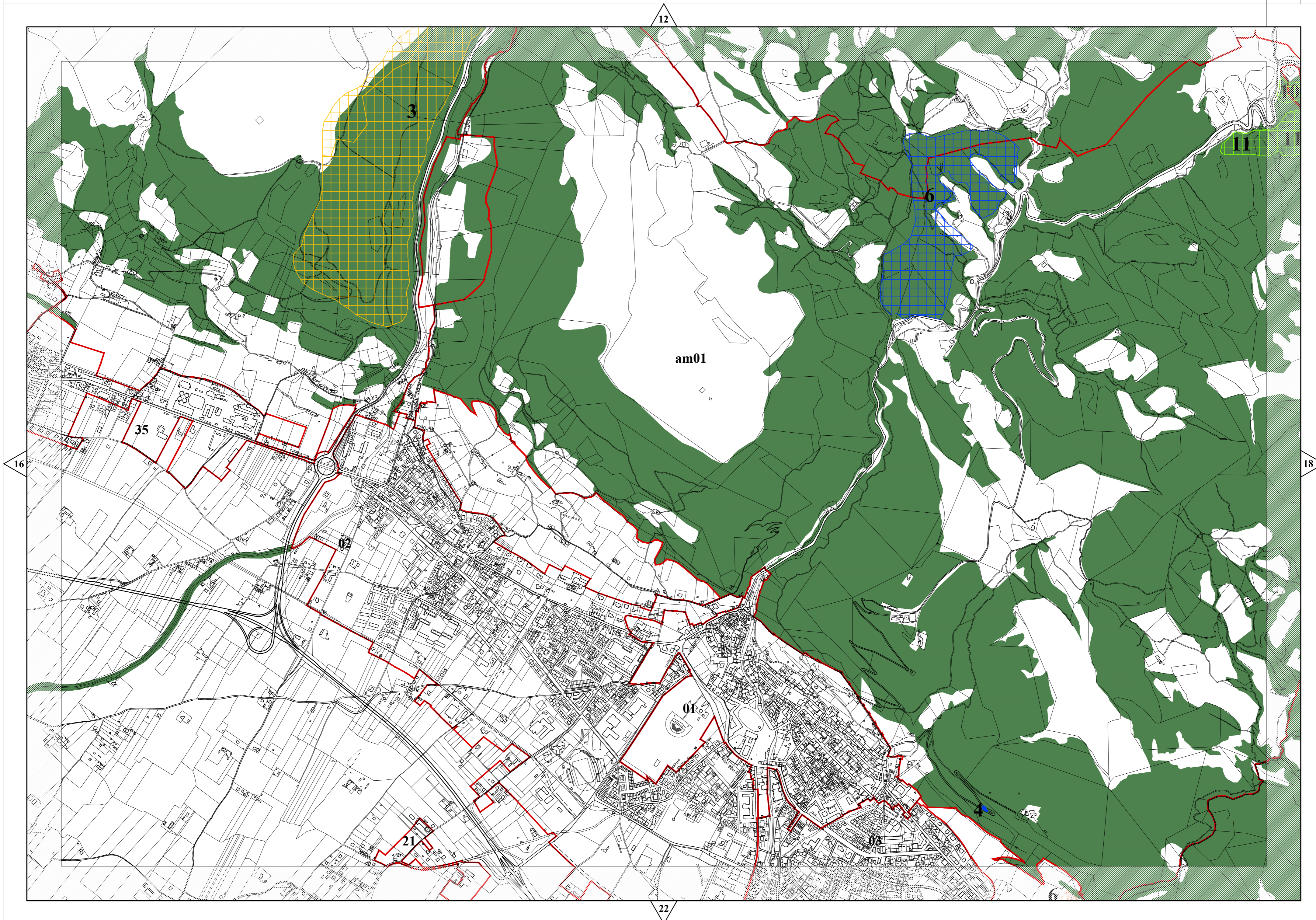
am01

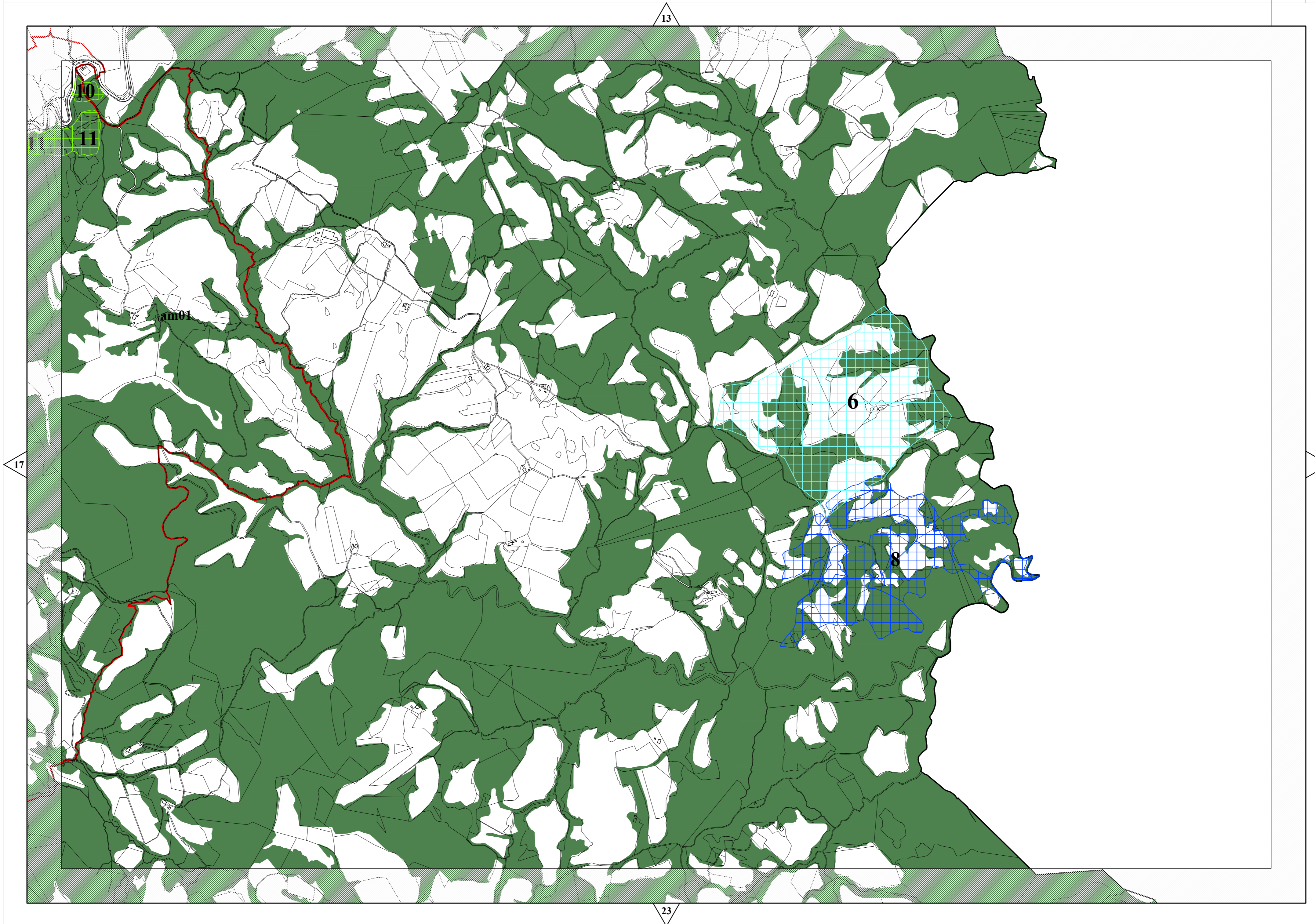
18









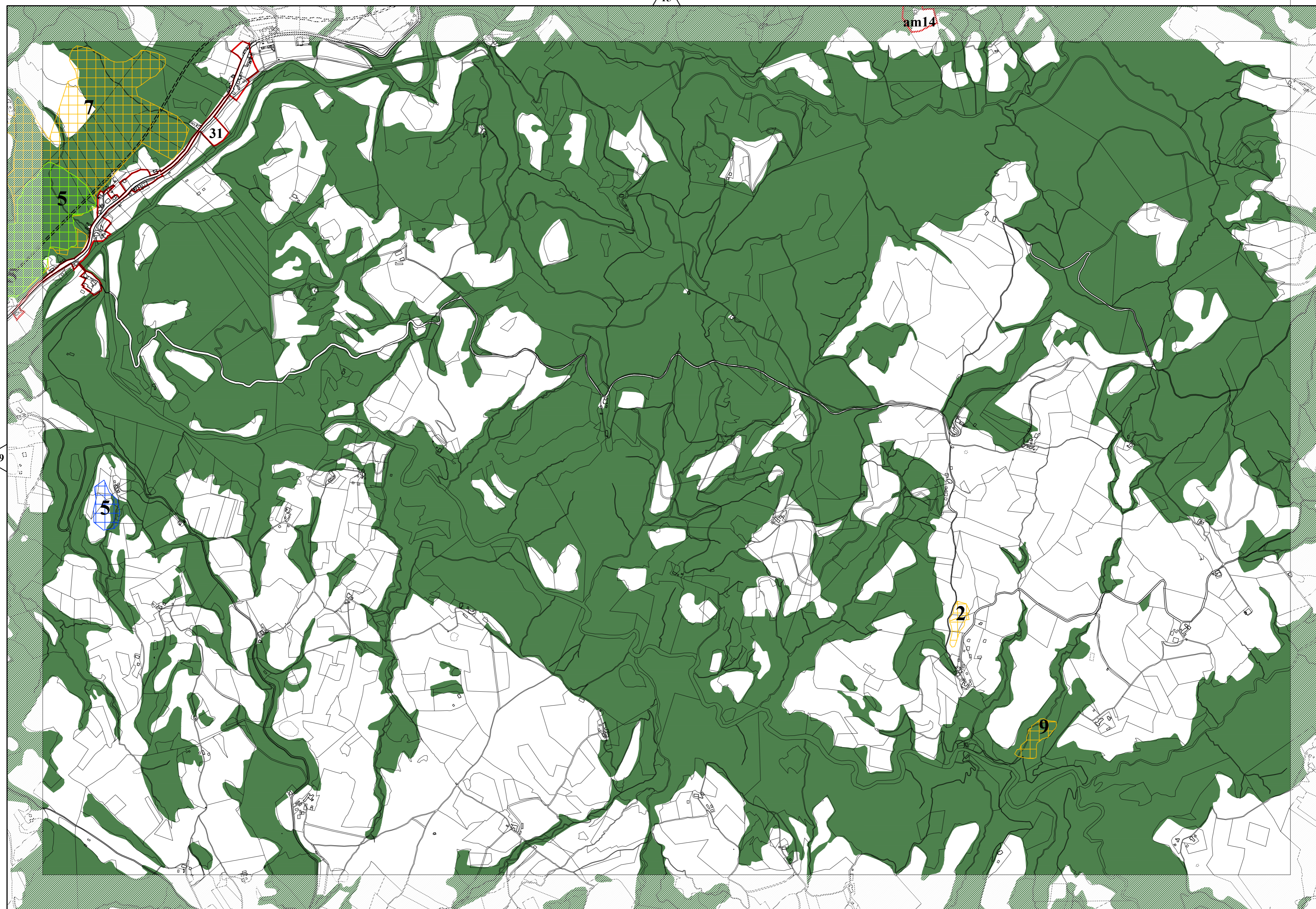


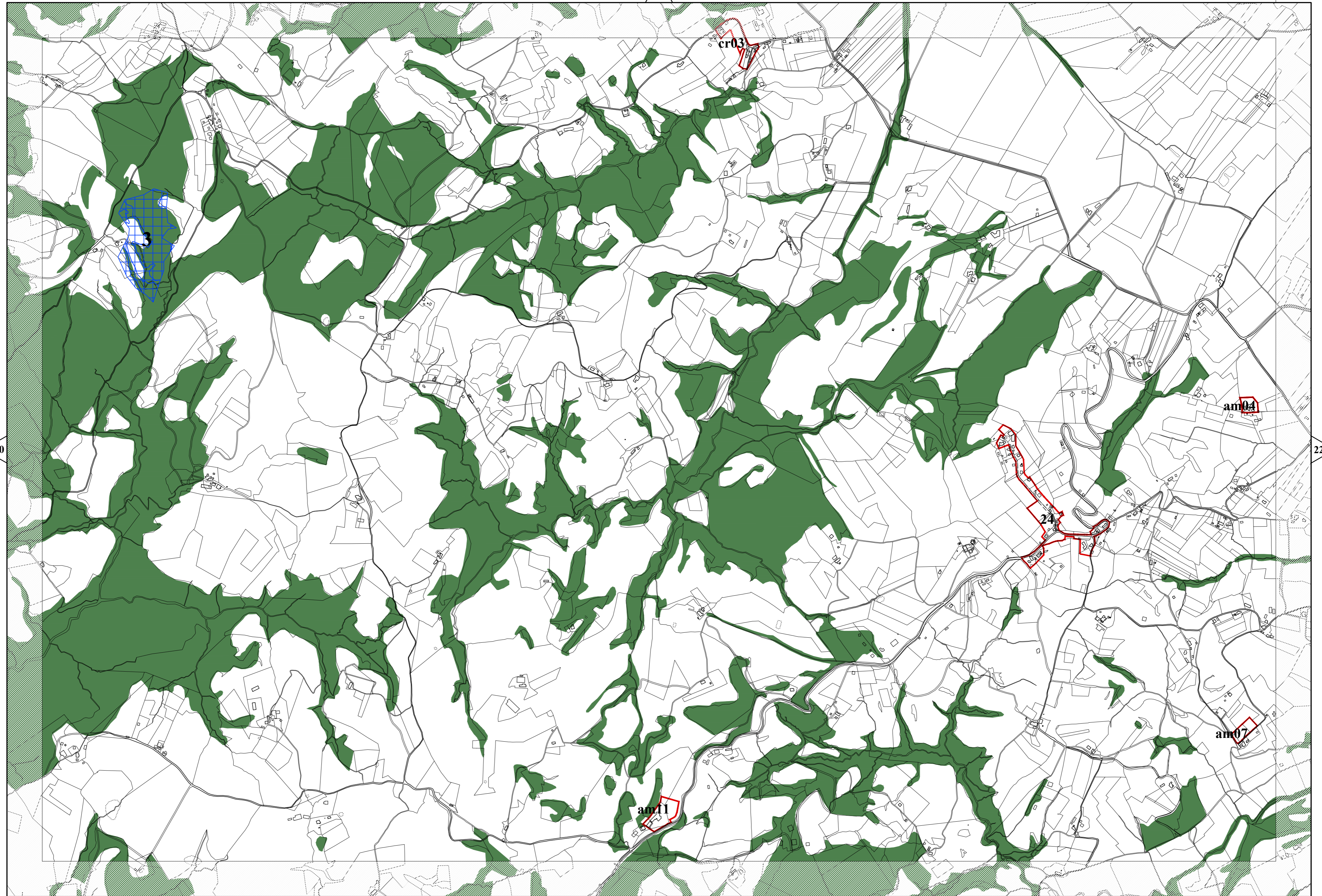
14

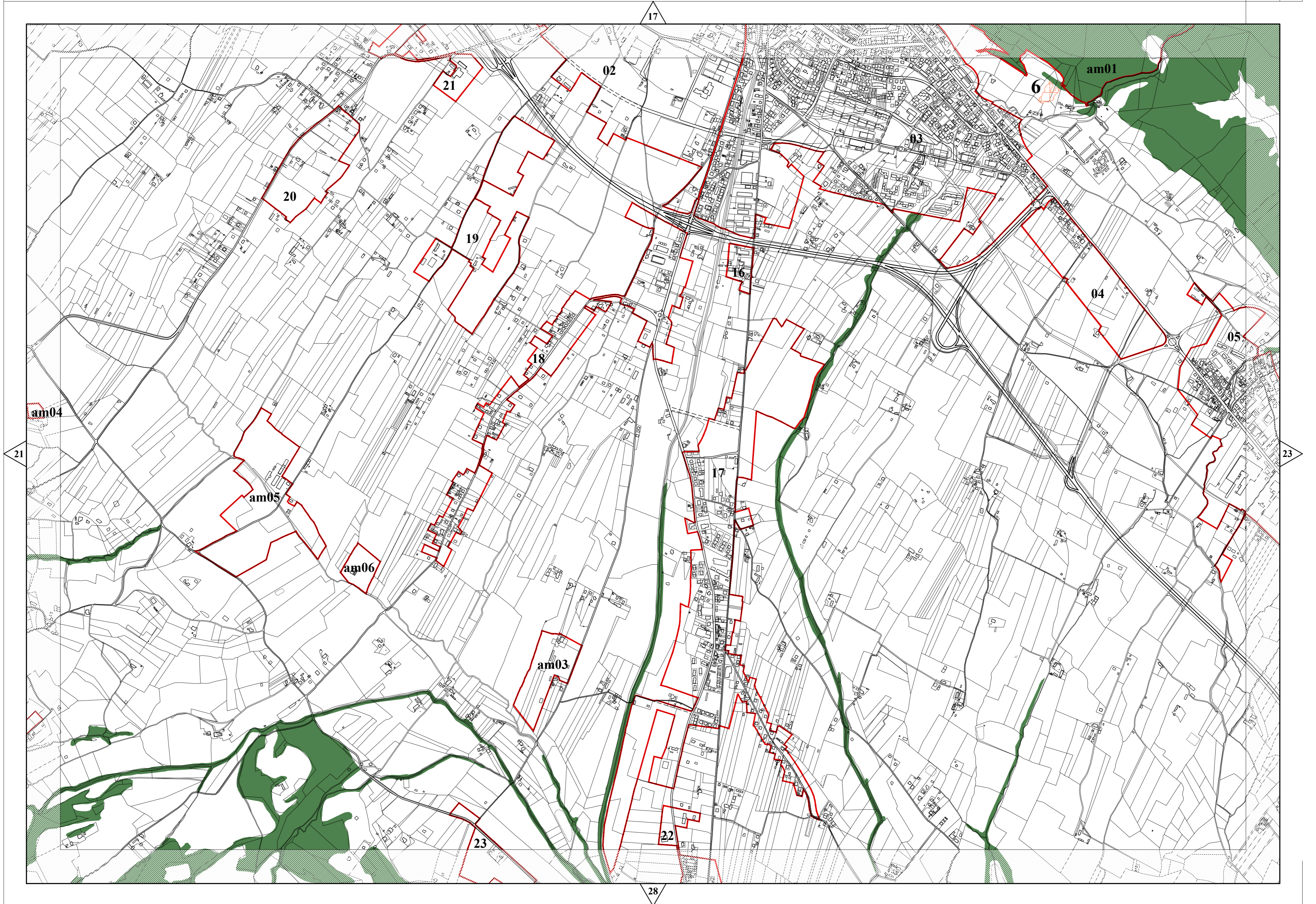


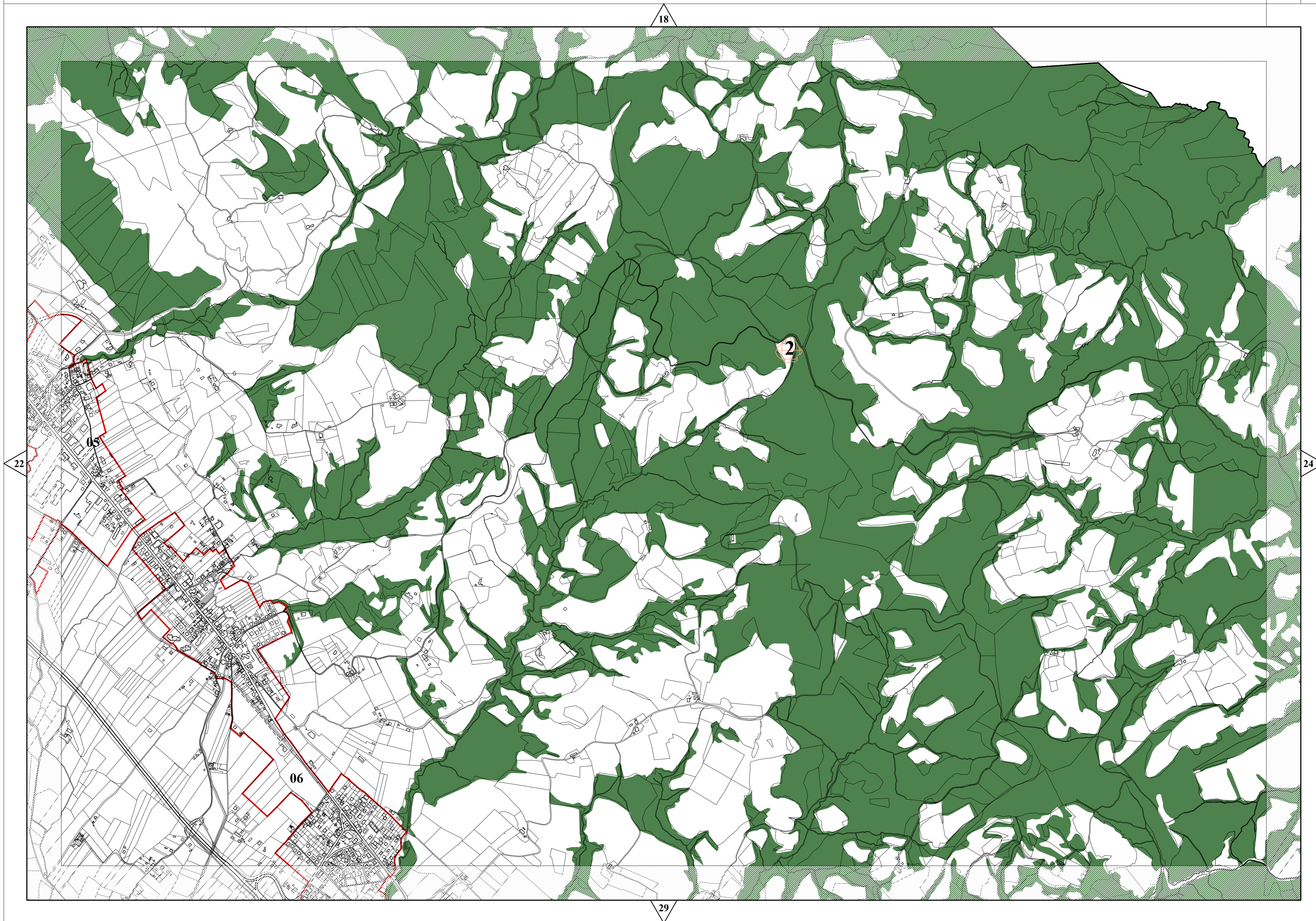
20

25



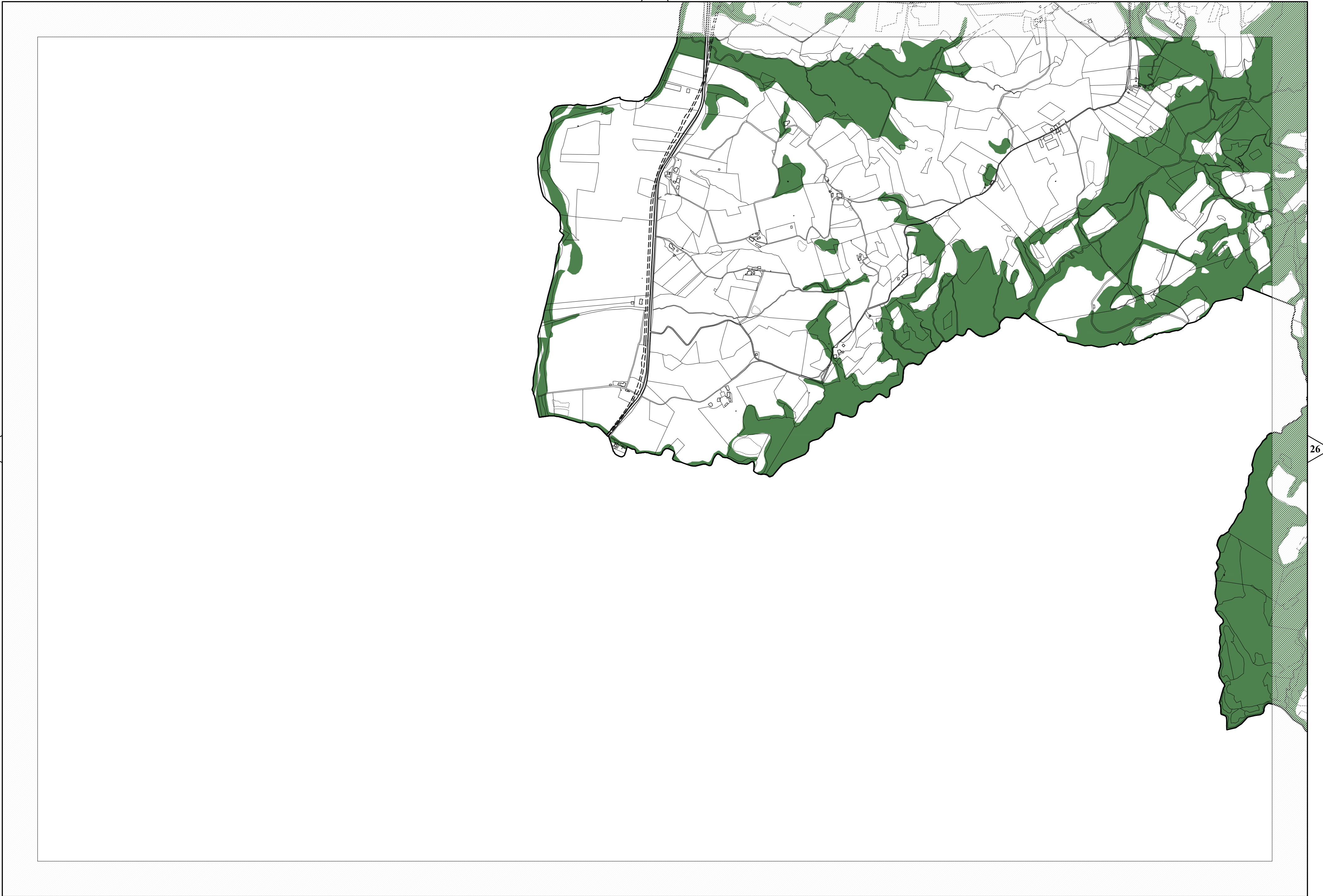




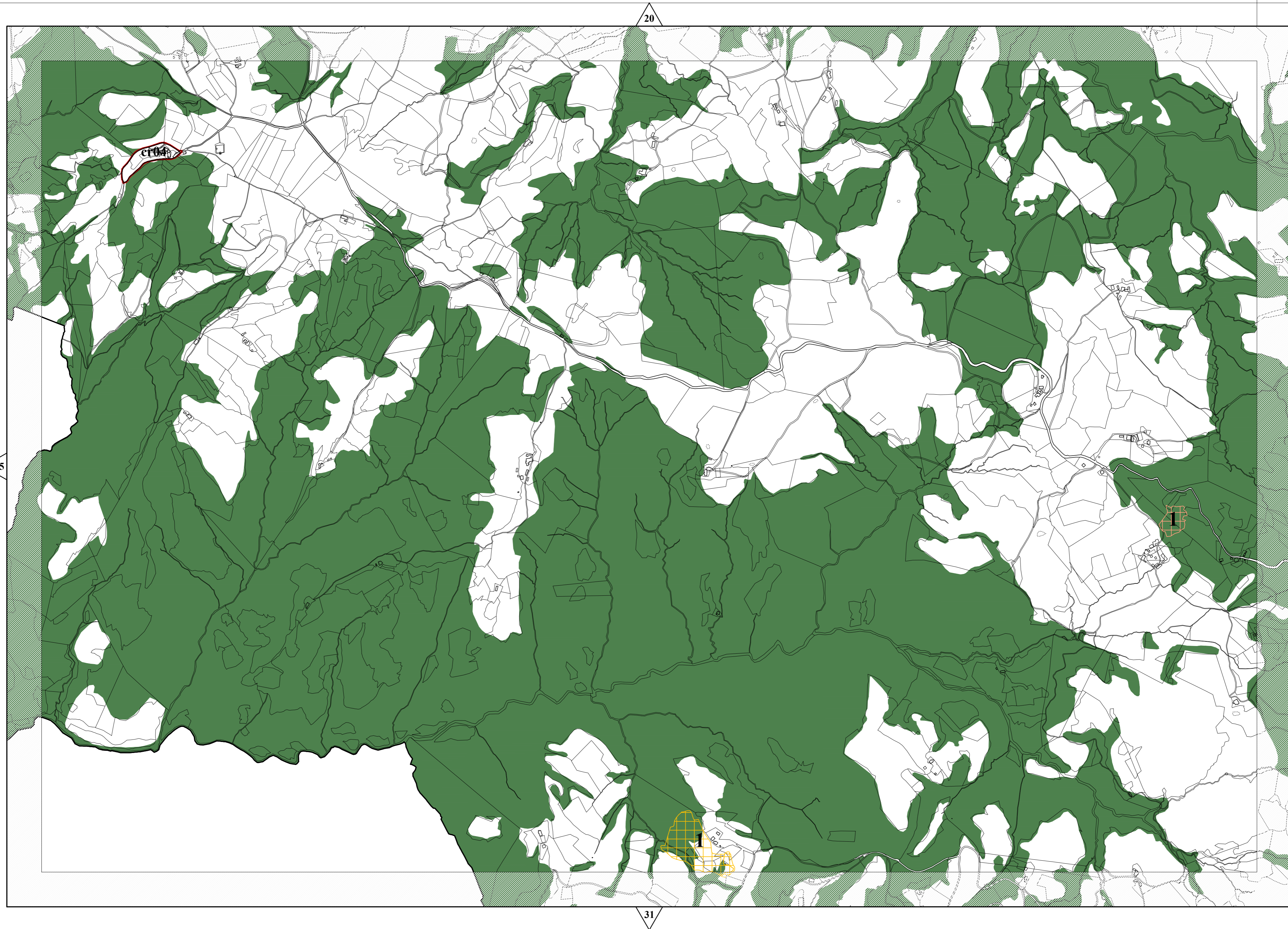


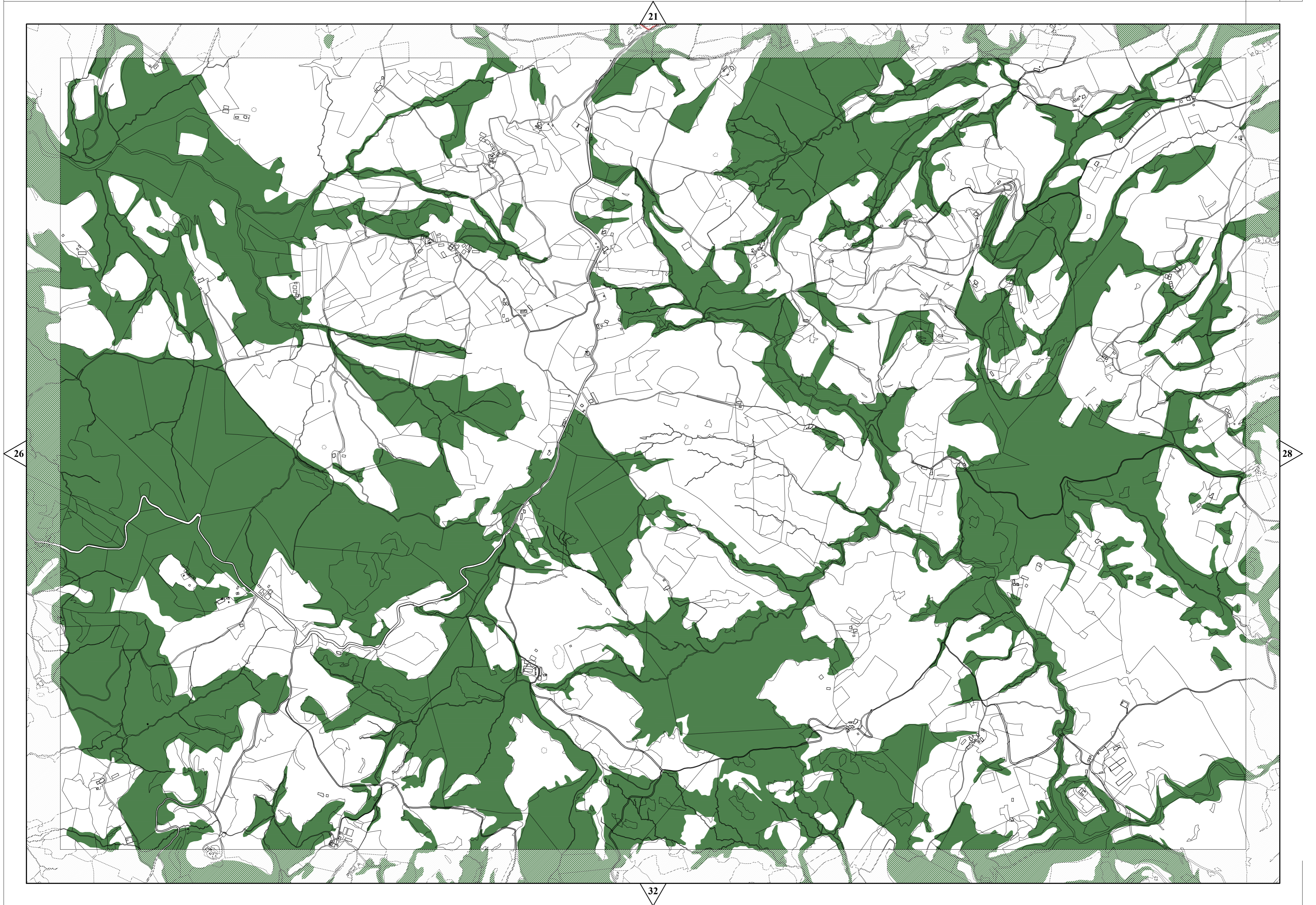


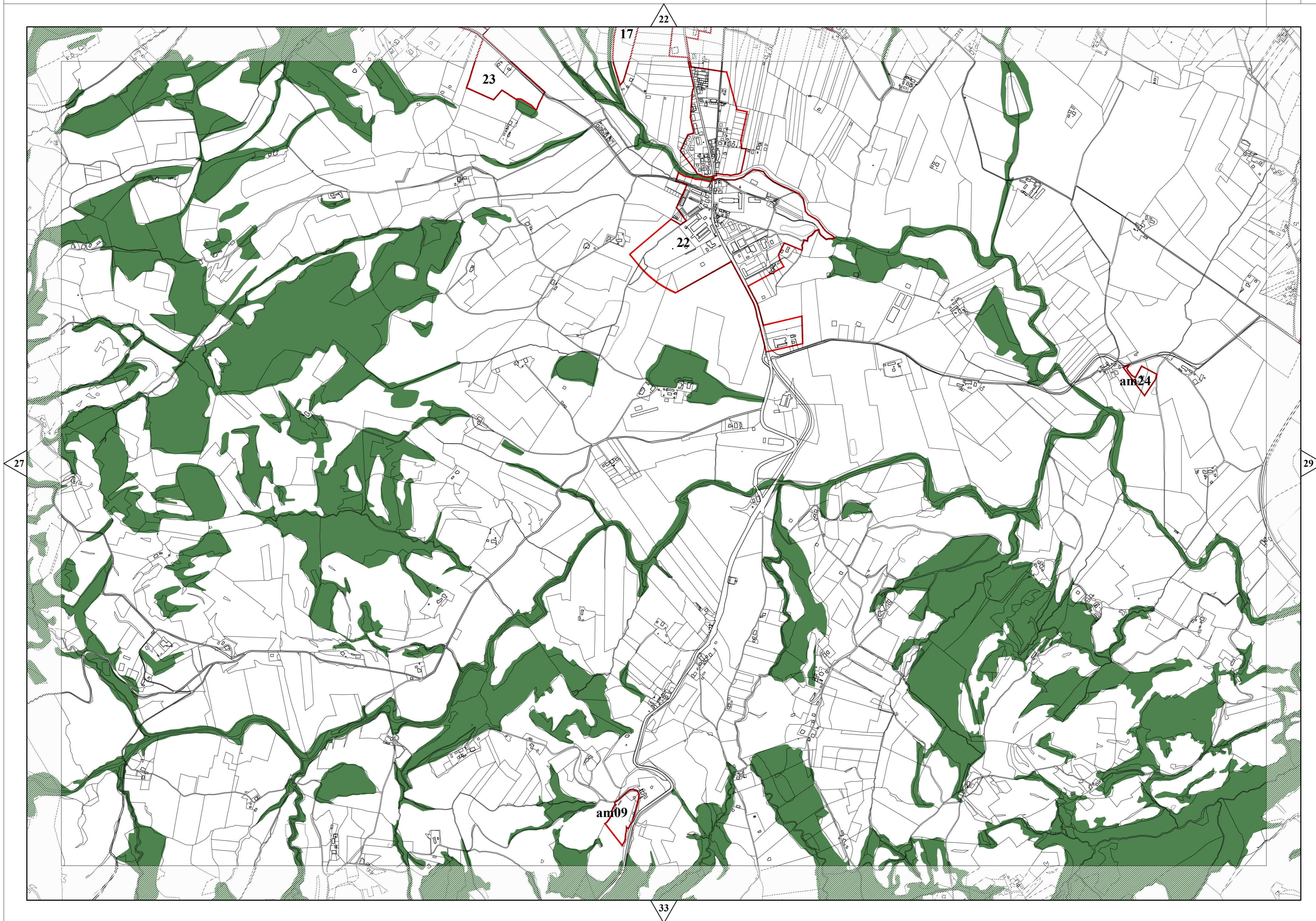
19

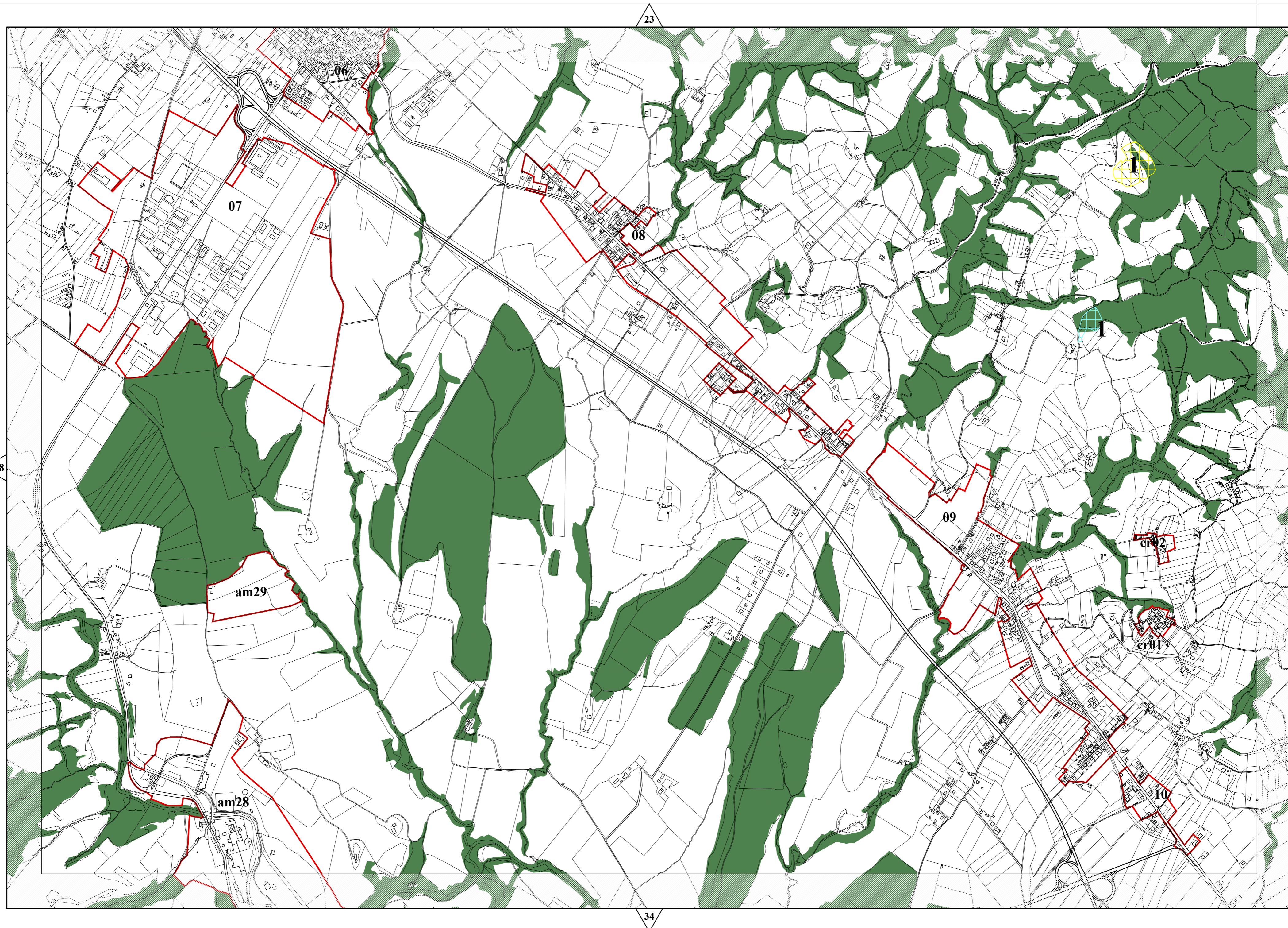


26





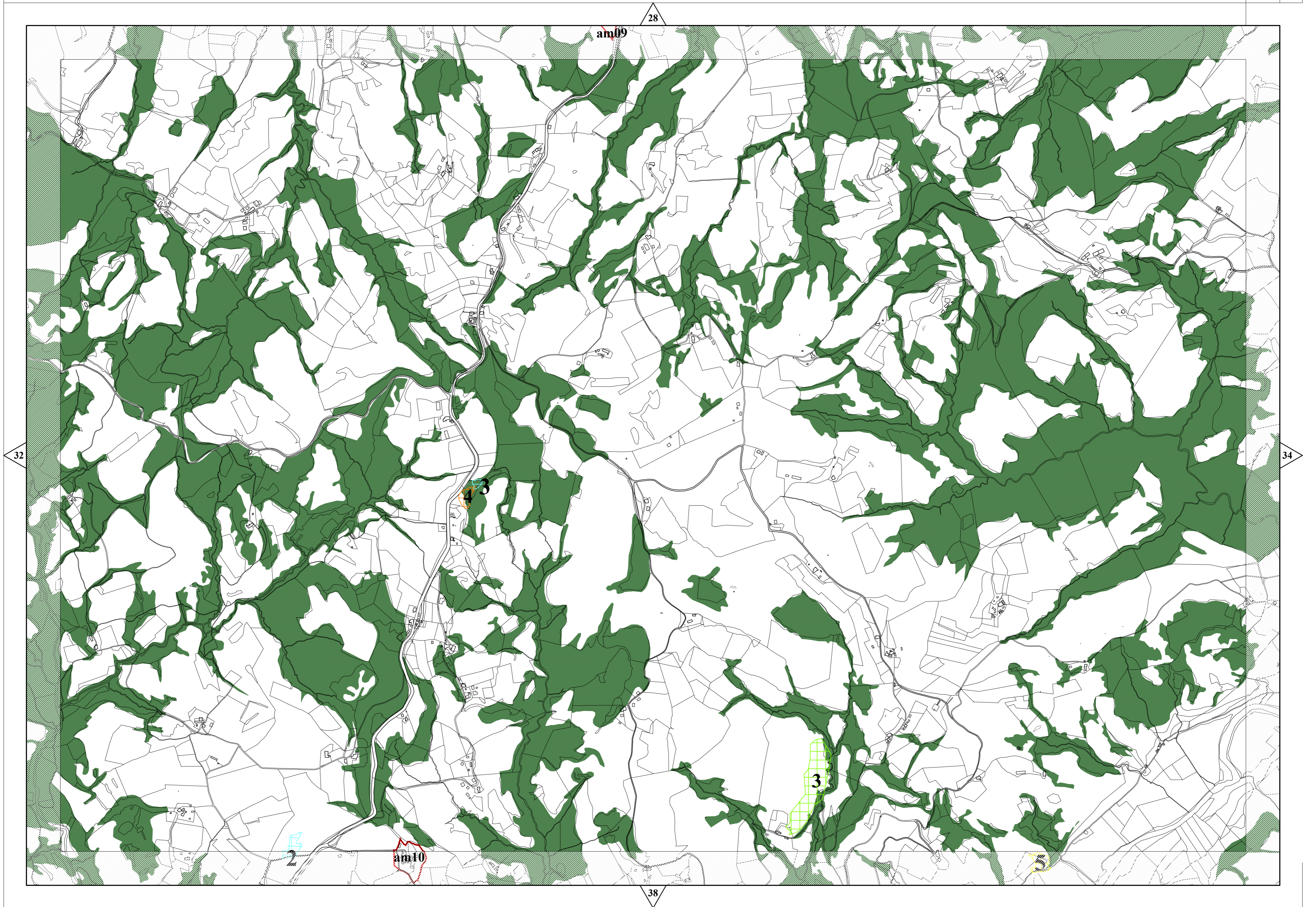


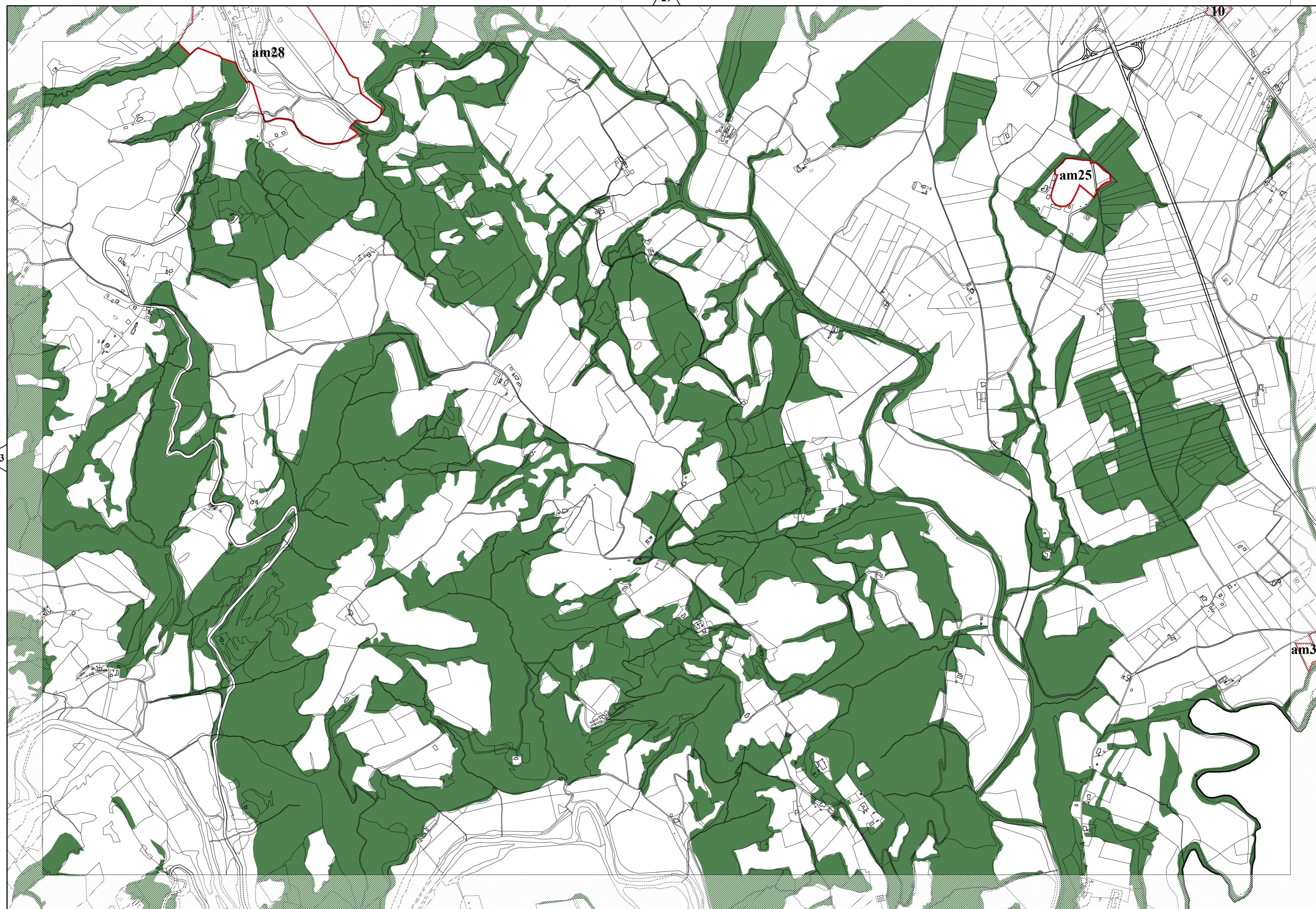












29

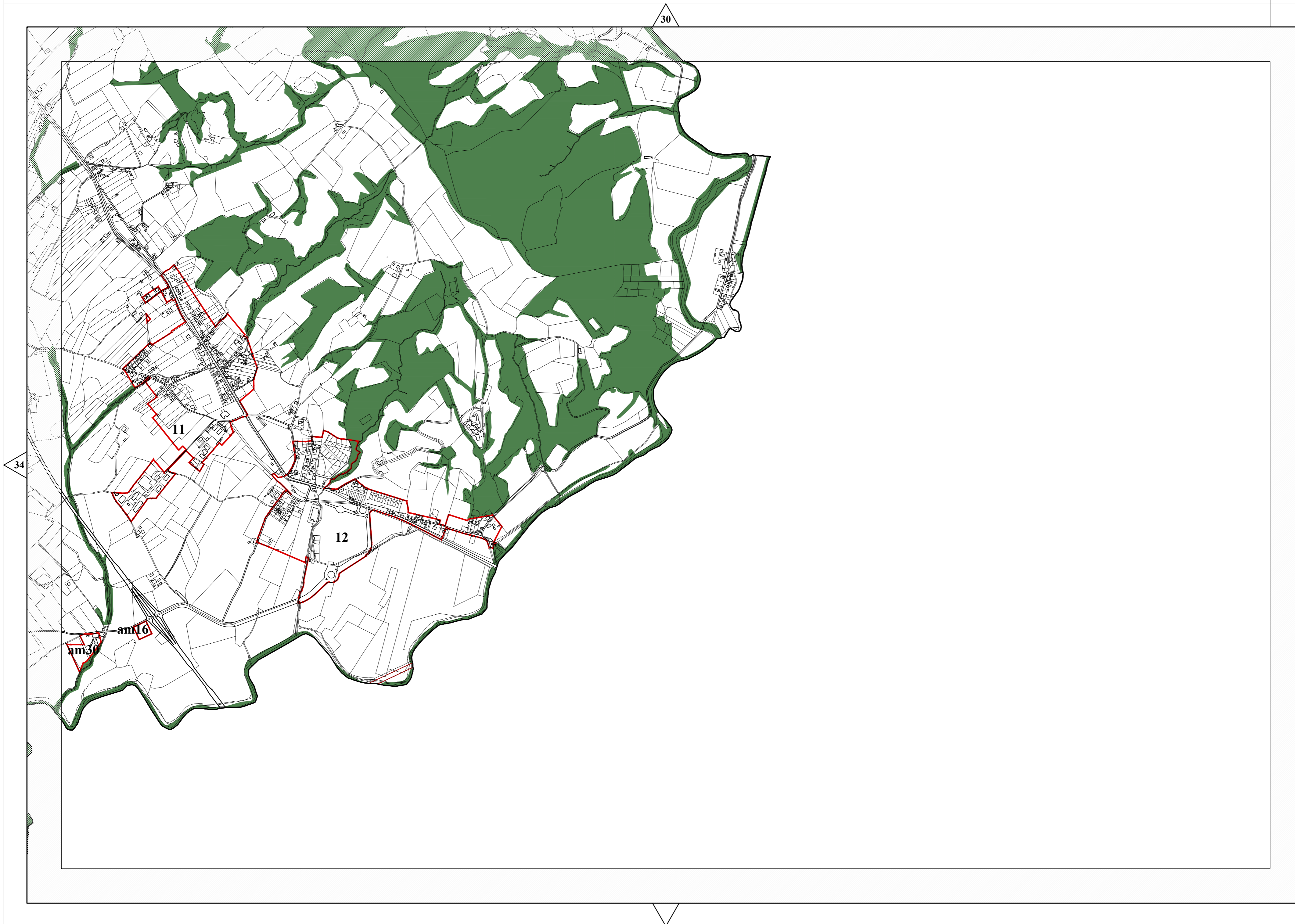
35

33

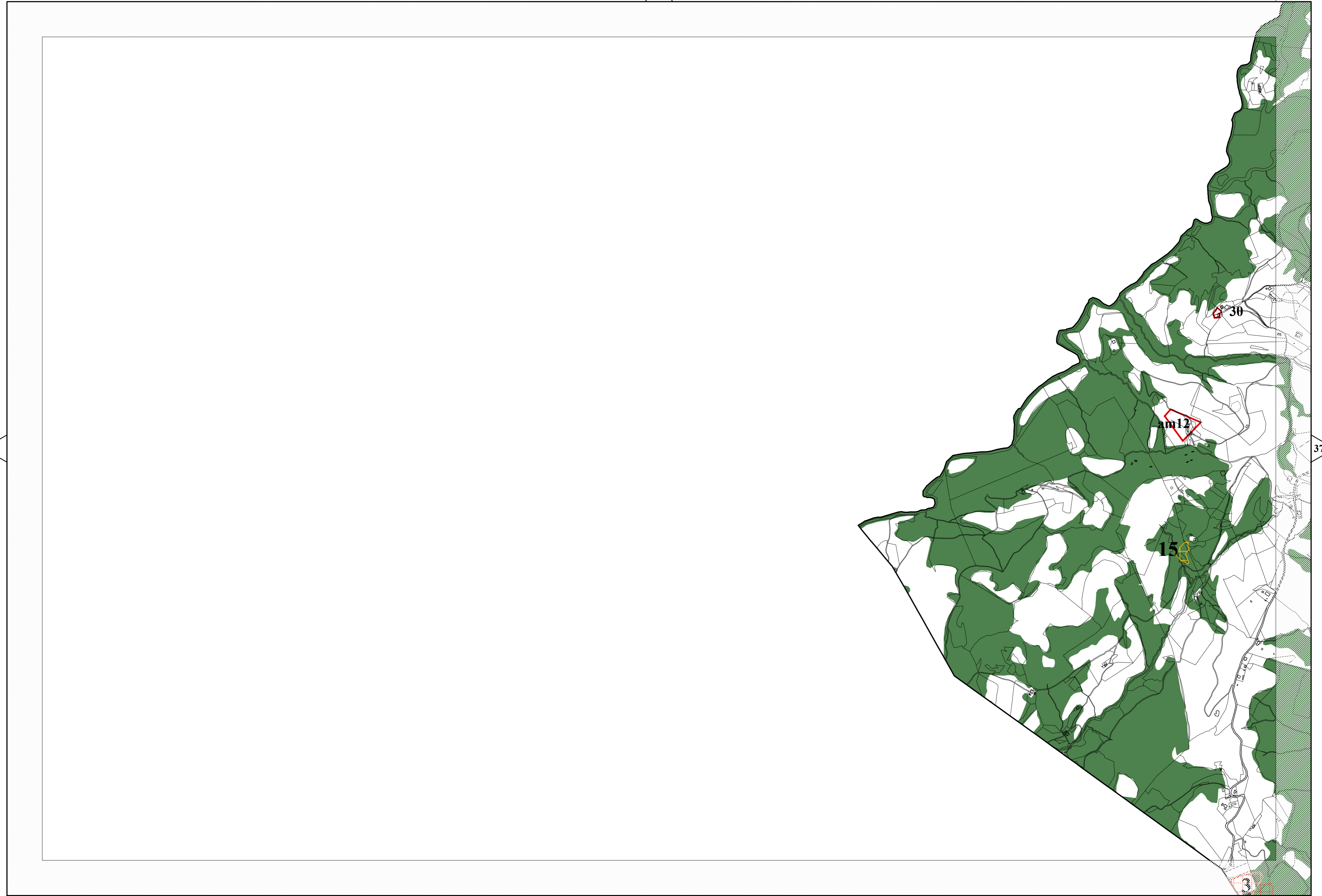
35

am30

39

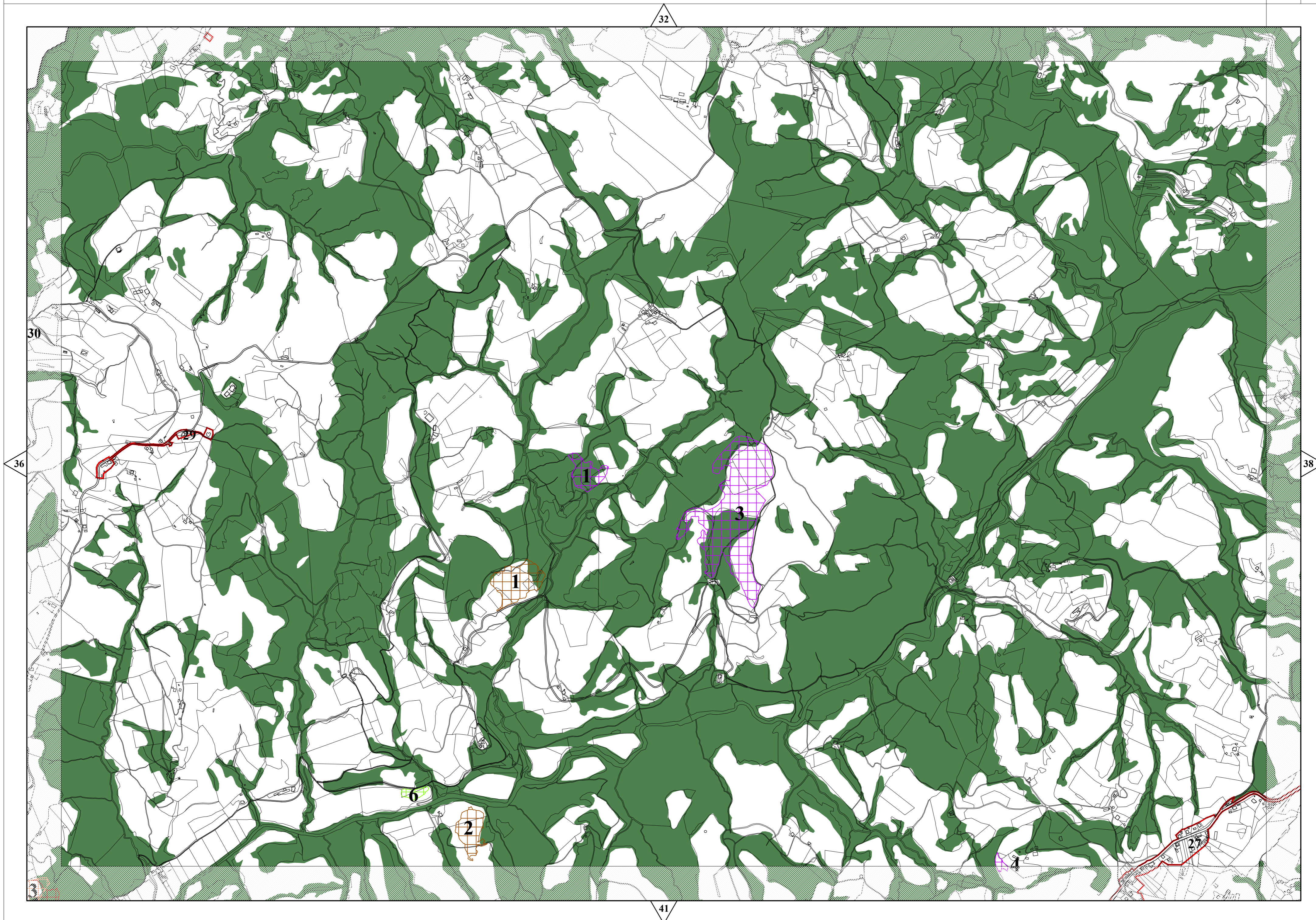


31

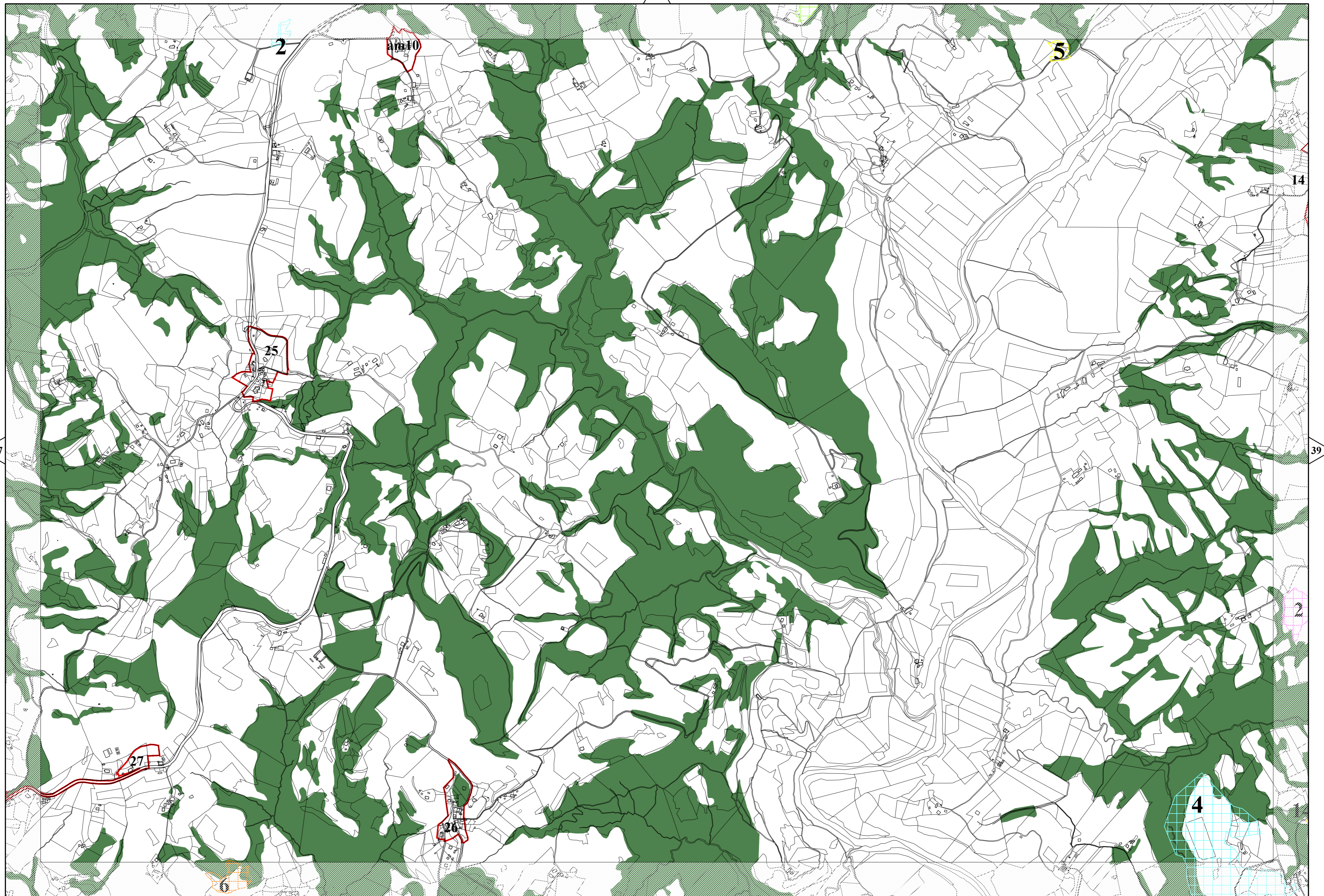


37

40



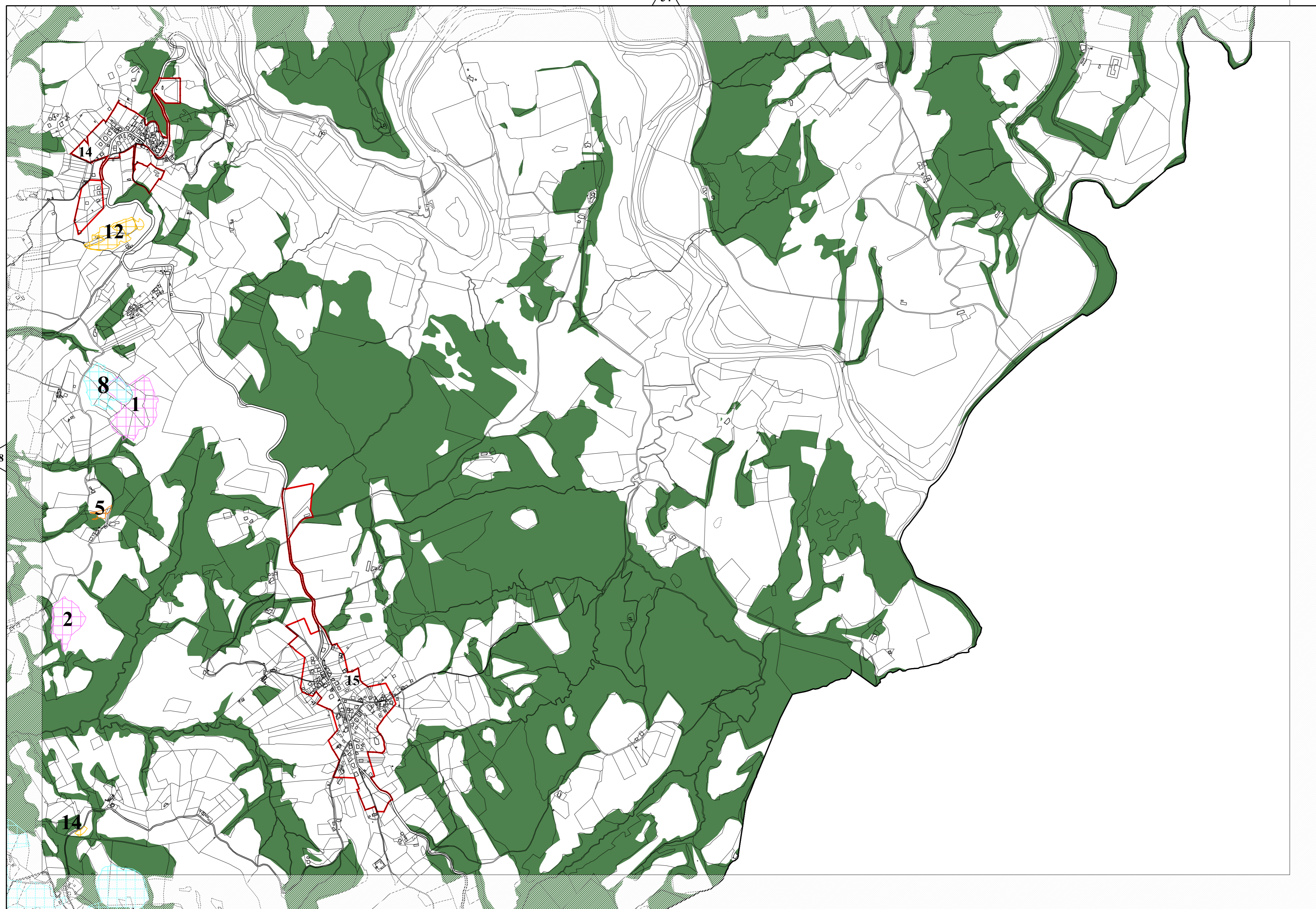
33



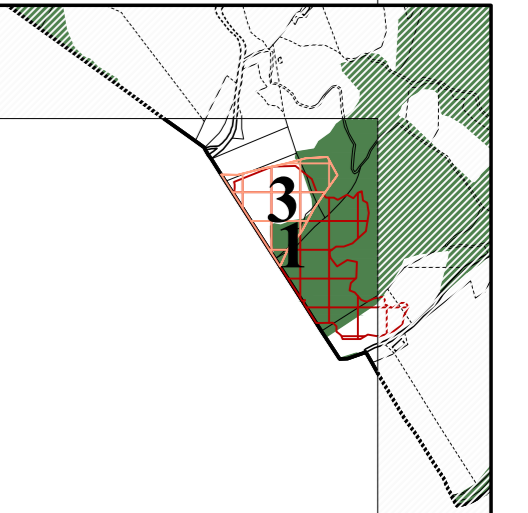
37

39

42

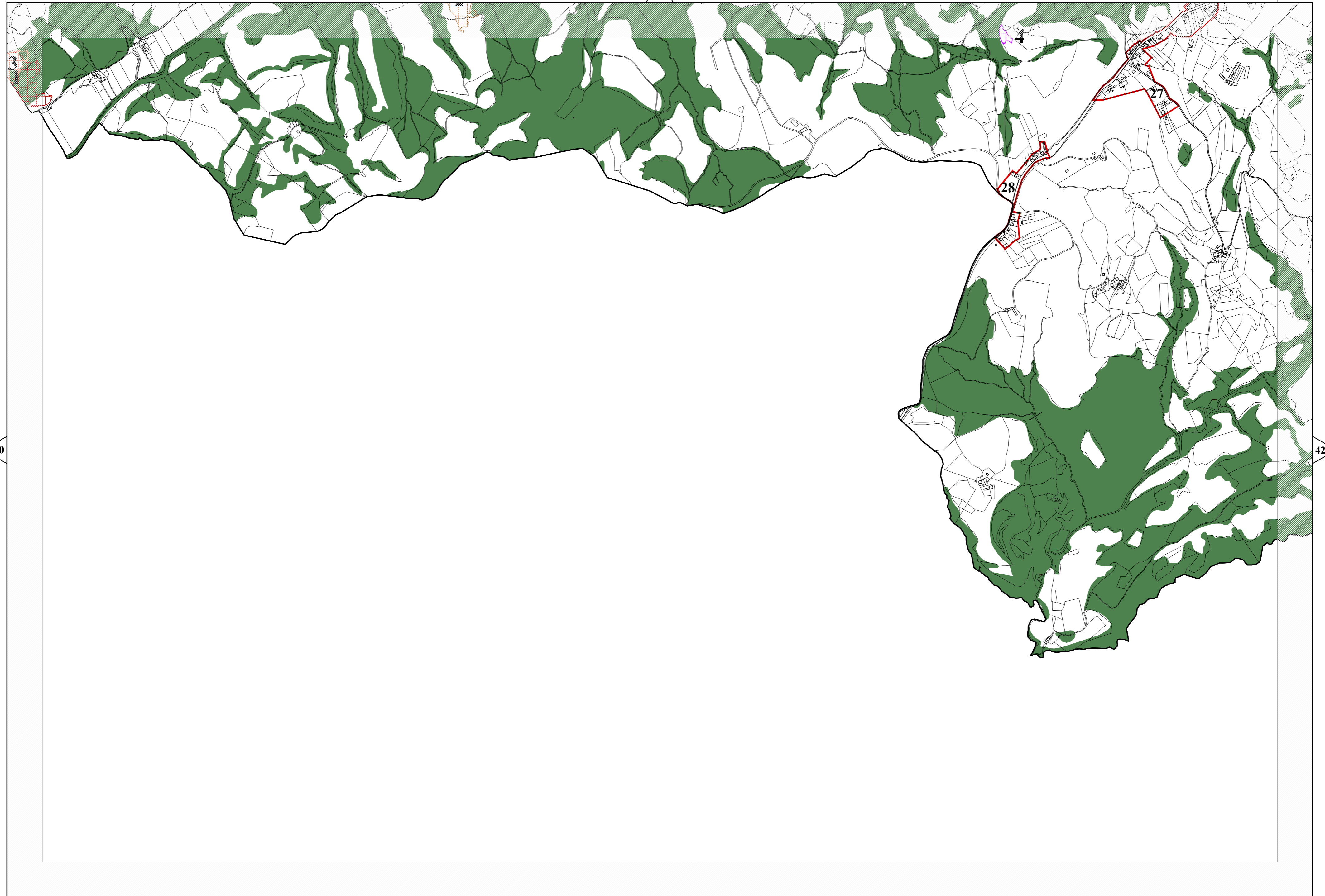


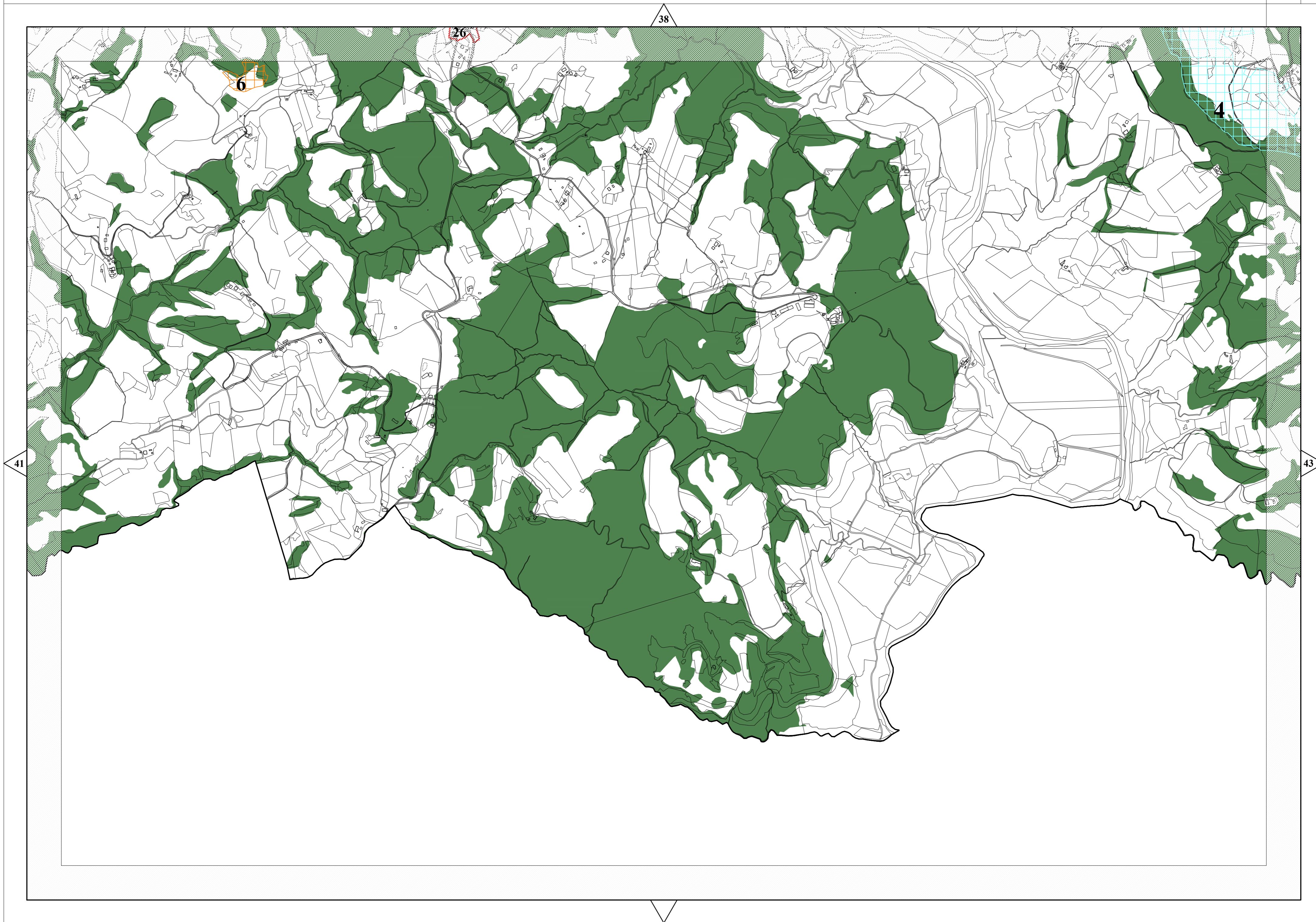
36




41











SISTEMA DELLE INFRASTRUTTURE PER LA MOBILITA'

- Viabilità primaria: strade extraurbane primarie esistenti
- Viabilità primaria: strade extraurbane secondarie esistenti
- Viabilità primaria: strade extraurbane secondarie di progetto
- Viabilità secondaria: strade extraurbane secondarie esistenti
- Strade locali esistenti
- Strade locali di progetto
- Strade vicinali

SPAZIO URBANO

- Macroaree urbane

SPAZIO RURALE

- Invasi collinari e laghetti
- Aree boscate
- Macroaree dei centri rurali
- Macroaree degli ambiti monofunzionali

AREE PERCORSE DAL FUOCO

- Anno 2009
- Anno 2010
- Anno 2011
- Anno 2012
- Anno 2013
- Anno 2014
- Anno 2015
- Anno 2016 - non si sono verificati incendi
- Anno 2017
- Anno 2018
- Anno 2019
- Anno 2020
- Anno 2021
- Anno 2022
- Anno 2023